

## **Appendix 4 Map visualisations from MCA analysis**

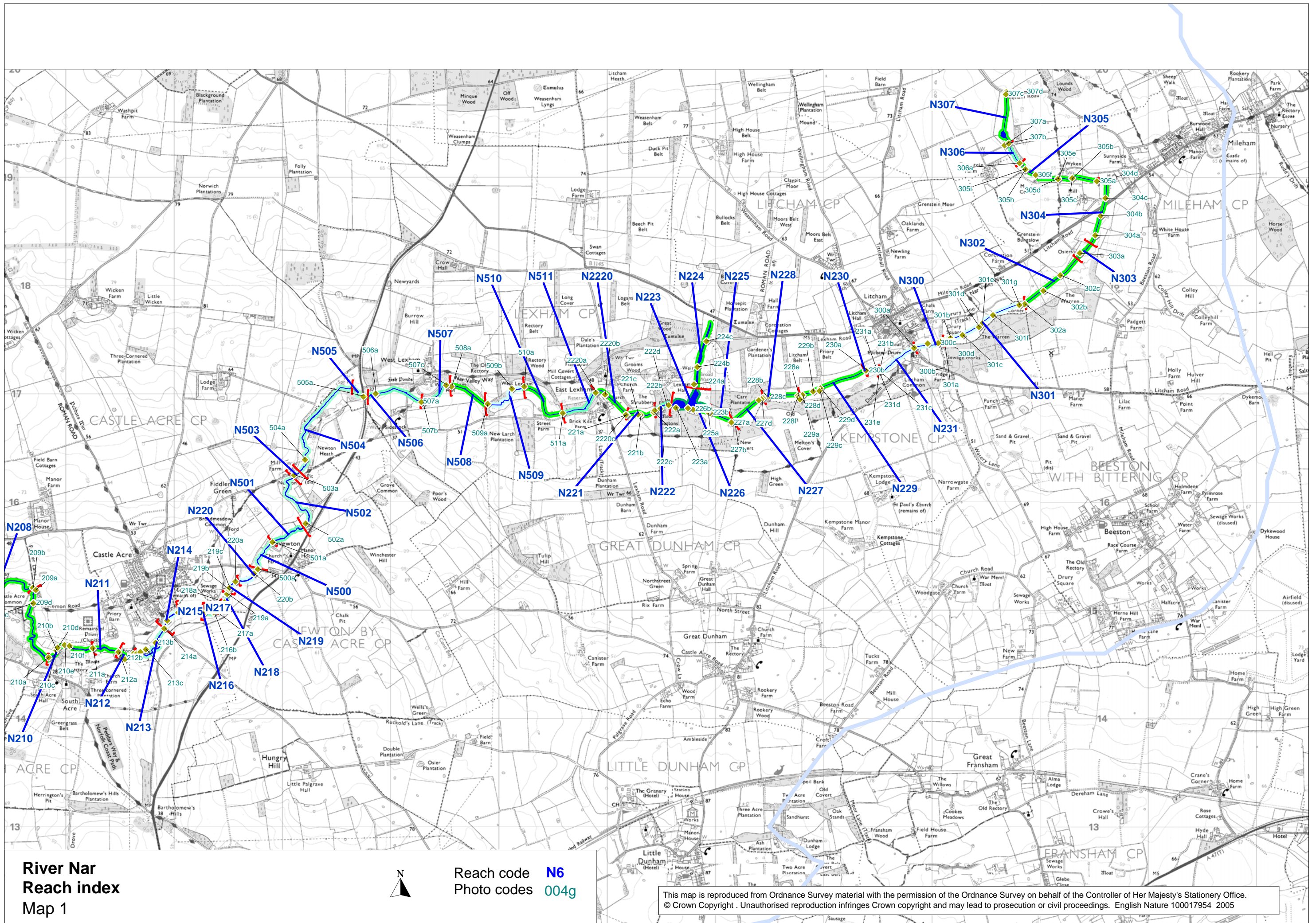
Maps 1-3 Reach numbers and photo locations for River Nar

Maps 1-3 Sediment Source index maps

Maps 1-3 Sediment Sink index maps

Maps 1-3 Modification and naturalness scores

Maps 1-3 Reach management type

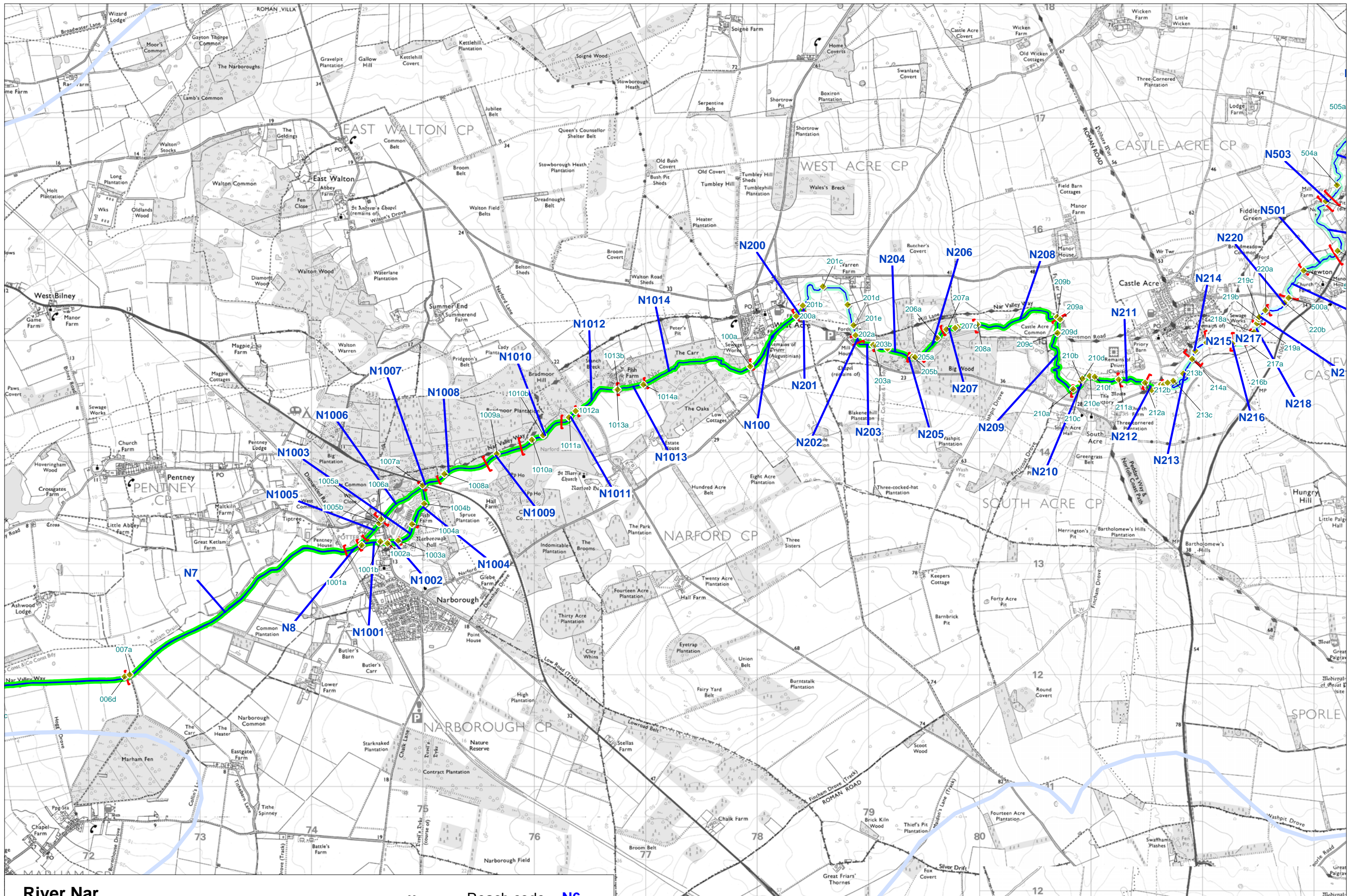


**River Nar  
Reach index  
Map 1**



Reach code **N6**  
Photo codes **004g**

This map is reproduced from Ordnance Survey material with the permission of the Ordnance Survey on behalf of the Controller of Her Majesty's Stationery Office.  
© Crown Copyright. Unauthorised reproduction infringes Crown copyright and may lead to prosecution or civil proceedings. English Nature 100017954 2005

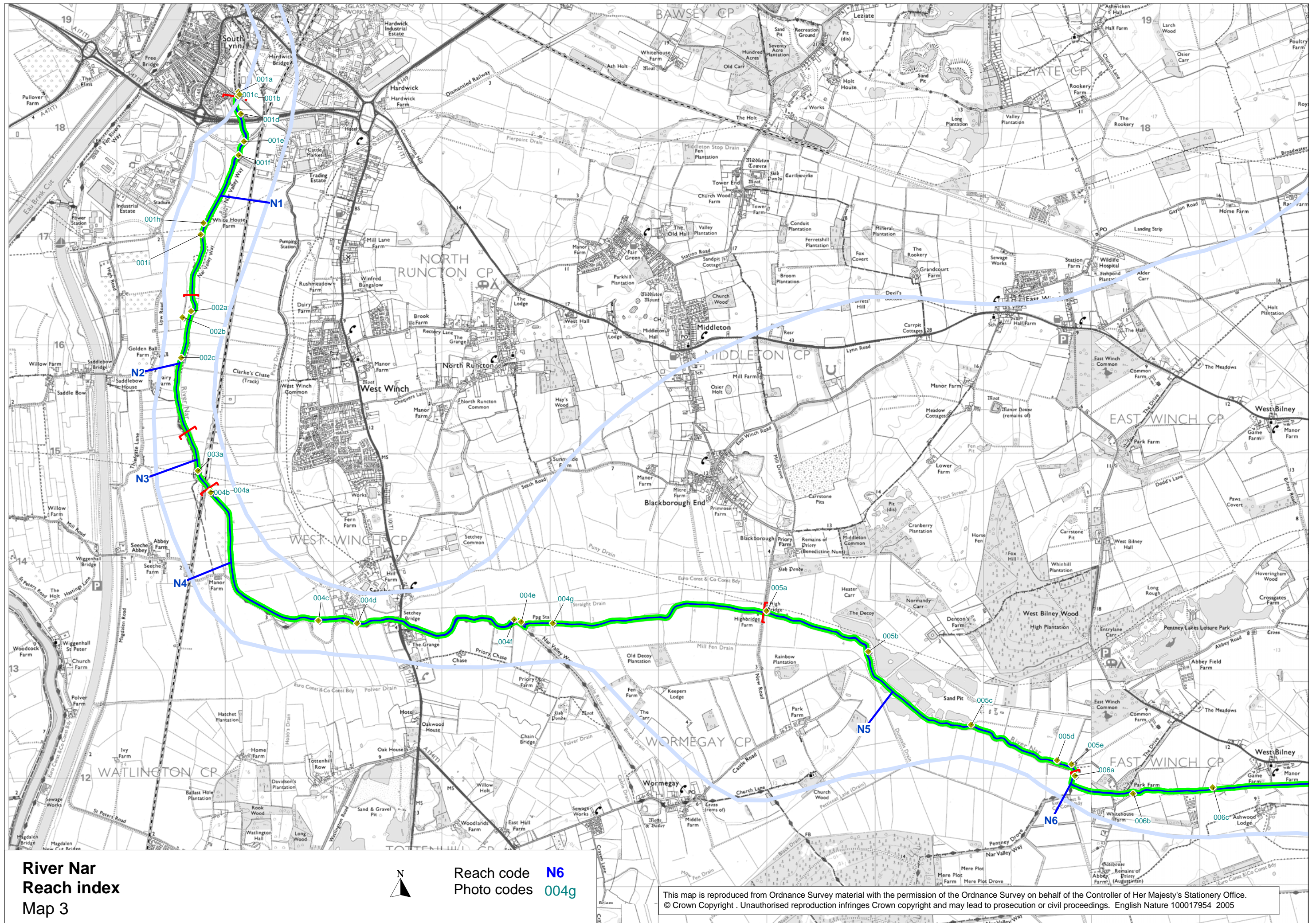


**River Nar  
Reach index  
Map 2**



Reach code **N6**  
Photo codes **004g**

This map is reproduced from Ordnance Survey material with the permission of the Ordnance Survey on behalf of the Controller of Her Majesty's Stationery Office.  
© Crown Copyright. Unauthorised reproduction infringes Crown copyright and may lead to prosecution or civil proceedings. English Nature 100017954 2005



**River Nar  
Reach index  
Map 3**



Reach code **N6**  
Photo codes **004g**

This map is reproduced from Ordnance Survey material with the permission of the Ordnance Survey on behalf of the Controller of Her Majesty's Stationery Office.  
© Crown Copyright. Unauthorised reproduction infringes Crown copyright and may lead to prosecution or civil proceedings. English Nature 100017954 2005