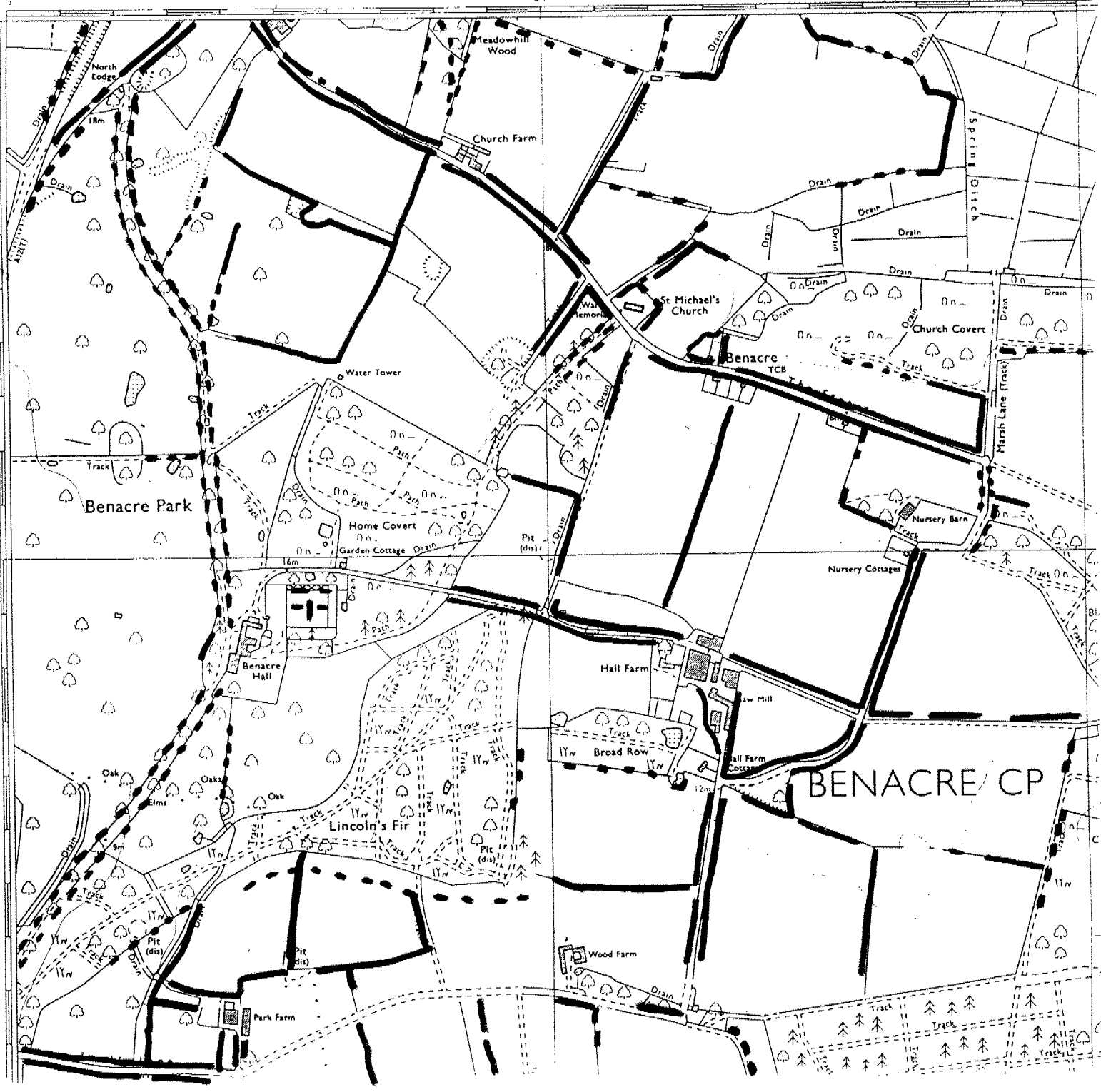
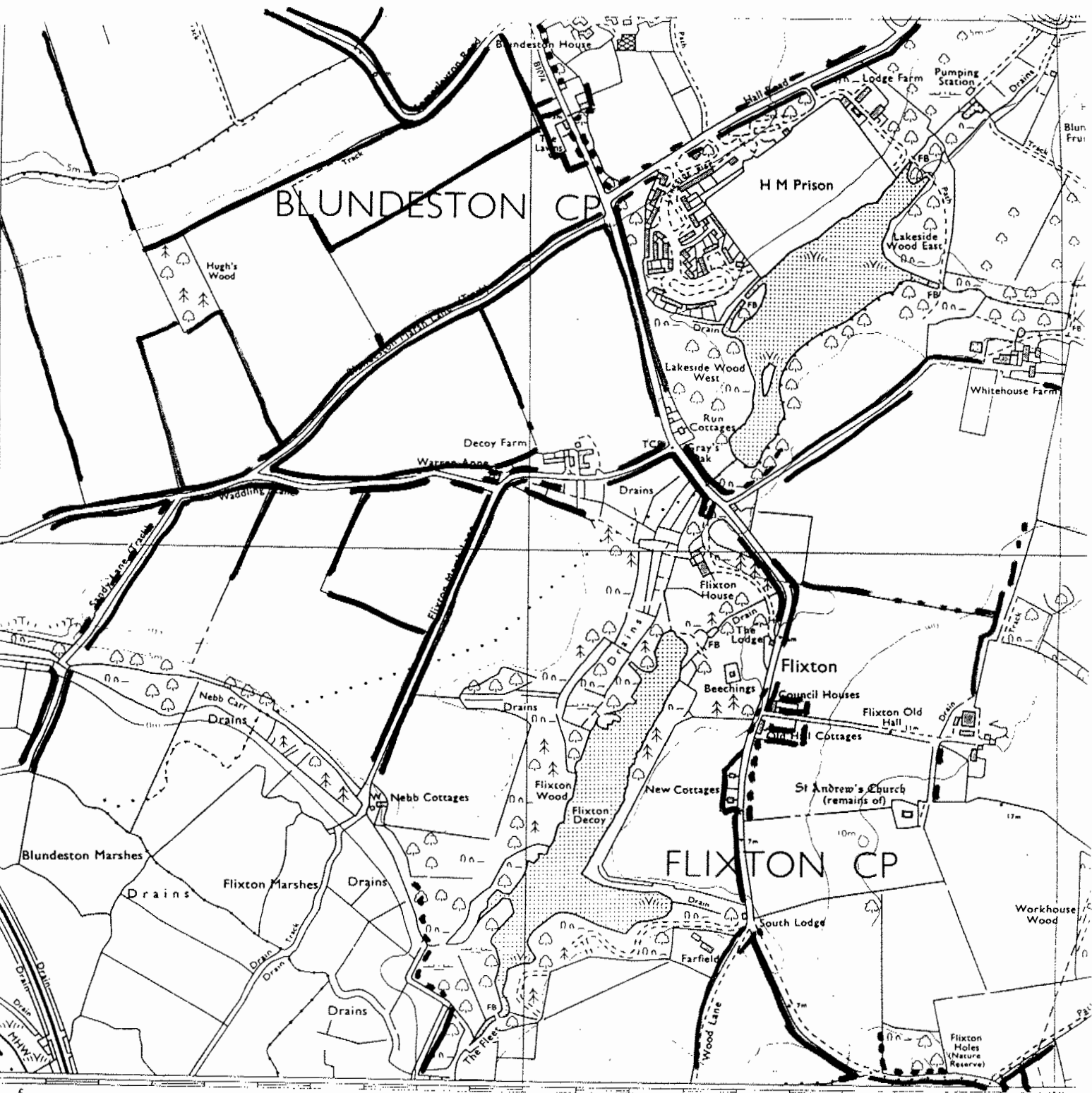


Tetrad: <b>6. BENACRE</b>	Grid ref: <b>TMS083</b>	Hedge length: <b>16.1 km</b>
Natural Area: <b>Coastal</b>	woodland cover: <b>19%</b>	habitation cover: <b>0 %</b>
Land use: <b>Agriculture, parkland</b>	air photo dates: <b>29Sep95/5Aug96</b>	road length: <b>4.2km</b>
Water features: <b>Marshes (6%)</b>	air photo nos: <b>190,191/220,221</b>	railway length: <b>0 km</b>
<b>Remarks: Benacre Park amounts to about 20%(of open parkland), with a high proportion of woodland elsewhere, and some hedgeless marshland.</b>		



Tetrad: <b>7. BLUNDESTON</b>	Grid ref: <b>TM5095</b>	Hedge length: <b>14.9 km</b>
Natural Area: <b>Broads/Coast</b>	woodland cover: <b>15%</b>	habitation cover: <b>5 %</b> (inc. Prison)
Land use: <b>Agriculture</b>	air photo date: <b>6May96</b>	road length: <b>4.9km</b>
Water features: <b>Marshes (12%), 2 large lakes, edge of R.Waveny</b>	air photo nos: <b>25,32,33</b>	railway length: <b>0.3 km</b>
Remarks: <b>Road splits tetrad 65% broadland-35% coastal. Blundeston Marshes hedgeless.</b>		



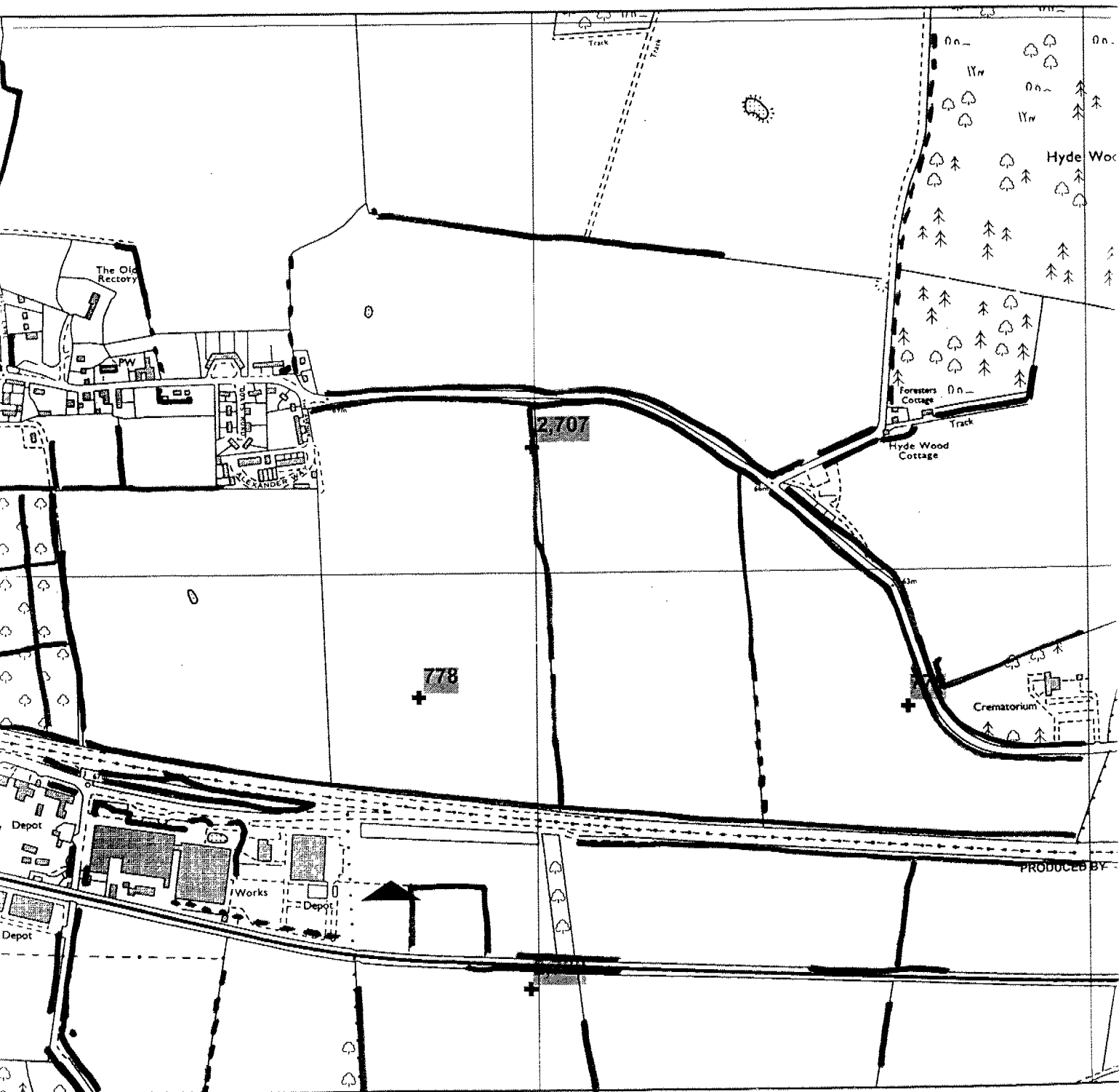
Tetrad: <b>8.EXNING</b>	Grid ref: <b>TL6065</b>	Hedge length: <b>20.9 km</b>
Natural Area: <b>Chalk</b>	woodland cover: <b>0%</b>	habitation cover: <b>9 %</b>
Land use: <b>Agriculture, housing</b>	air photo date: <b>27Apr96</b>	road length: <b>5.7km</b>
Water features: <b>none</b>	air photo nos: <b>2407,2408,2423</b>	railway length: <b>1 km (disused)</b>
Remarks: <b>9% of this tetrad falls in Cambridgeshire, but there are no hedges beyond the county boundary. The NW sector has a high density at 6.8km/sq km.</b>		



Tetrad: <b>9. KENTFORD</b>	Grid ref: <b>TL7065</b>	Hedge length: <b>16.9 km</b>
Natural Area: <b>Chalk/Plain</b>	woodland cover: <b>2%</b>	habitation cover: <b>5 %</b>
Land use: <b>Agriculture</b>	air photo date: <b>21Aug95</b>	road length: <b>6.7km</b>
Water features: <b>2 streams</b>	air photo nos: <b>2552,2553,2578</b>	railway length: <b>0.2 km</b>
<b>Remarks: Some well maintained, substantial hedges.</b>		



Tetrad: <b>10. RISBY</b>	Grid ref: <b>TL8065</b>	Hedge length: <b>16.3 km</b>
Natural Area: <b>Plain</b>	woodland cover: <b>4 %</b>	habitation cover: <b>5 %</b>
Land use: <b>Agriculture, orchards</b>	air photo date: <b>21Aug95/16Oct96</b>	road length: <b>6.4 km</b>
Water features: <b>none</b>	air photo nos: <b>2707,2708/778,779</b>	railway length: <b>2.0 km</b>
<b>Remarks: Includes recently planted gap filling sections.</b>		



Tetrad: <b>11. THURSTON</b>	Grid ref: <b>TL9065</b>	Hedge length: <b>16.5 km</b>
Natural Area: <b>Plain</b>	woodland cover: <b>5 %</b>	habitation cover: <b>8 %</b>
Land use: <b>Agriculture</b>	air photo date: <b>16Oct96</b>	road length: <b>8.6 km</b>
Water features: <b>Barton Mere</b>	air photo nos: <b>789,790</b>	railway length: <b>2.0 km</b>
Remarks: -		



Tetrad: <b>12. GREAT ASHFIELD</b>	Grid ref: <b>TM0065</b>	Hedge length: <b>11.4 km</b>
Natural Area: <b>Plain</b>	woodland cover: <b>5%</b>	habitation cover: <b>nil</b>
Land use: <b>Agriculture</b>	air photo date: <b>16Oct96</b>	road length: <b>4.3 km</b>
Water features: <b>3 small ponds</b>	air photo nos: <b>800,801</b>	railway length: <b>nil</b>
Remarks: <b>A former airfield in arable use by Lea Farm comprises about 31% of the tetrad, and includes some recently coppiced hedges.</b>		



Tetrad: <b>13. MENDLESHAM</b>	Grid ref: <b>TM1065</b>	Hedge length: <b>18.0 km</b>
Natural Area: <b>Plain</b>	woodland cover: <b>1%</b>	habitation cover: <b>6 %</b>
Land use: <b>Agriculture</b>	air photo date: <b>16Oct96</b>	road length: <b>8.0km</b>
Water features: <b>2 streams</b>	air photo nos: <b>810,811,812</b>	railway length: <b>2.0 km</b>
Remarks: -		





Tetrad: 14. MONK SOHAM	Grid ref: TM2065	Hedge length: 15.8 km
Natural Area: Plain	woodland cover: nil	habitation cover: 2 %
Land use: Agriculture	air photo date: 16 Oct 96	road length: 6.3 km
Water features: none	air photo nos: 822, 823	railway length: 0 km
Remarks: Large fields, ditches.		

