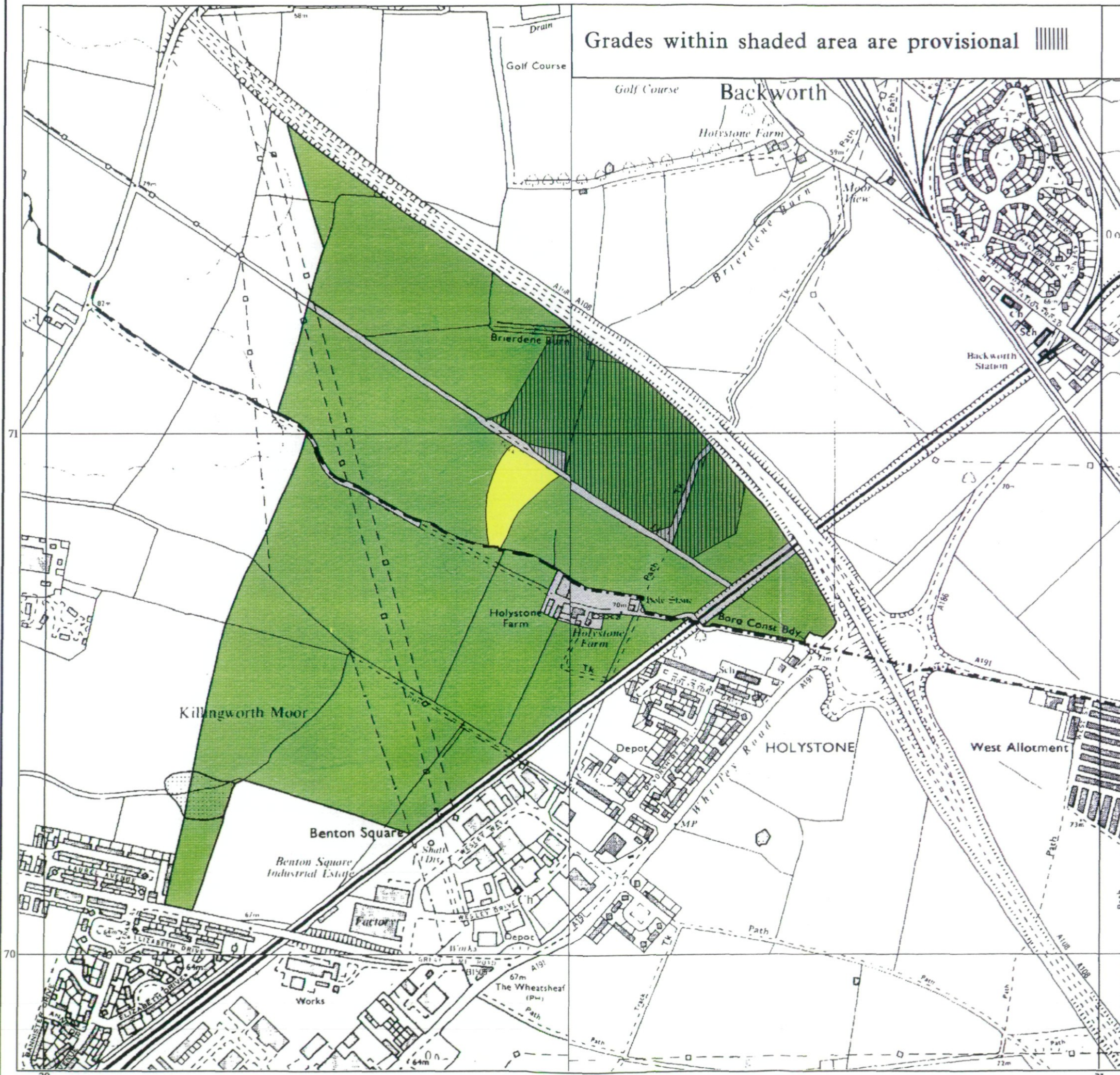


Agricultural Land Classification

N.TYNESIDE U.D.P


SITE LE1/4 KILLINGWORTH MOOR

Grades within shaded area are provisional



Legend

	Quality	Area (ha)
Grade 1	Excellent	Nil
Grade 2	Very Good	Nil
Grade 3a	Good	Nil
Grade 3b	Moderate	78.8
Grade 4	Poor	1.4
Grade 5	Very Poor	Nil
	Agricultural land not surveyed	Nil
	Other land	3.8
	Boundary of survey area	
Total agricultural land area		80.2
Total survey area		84.0
* Not present within survey area		

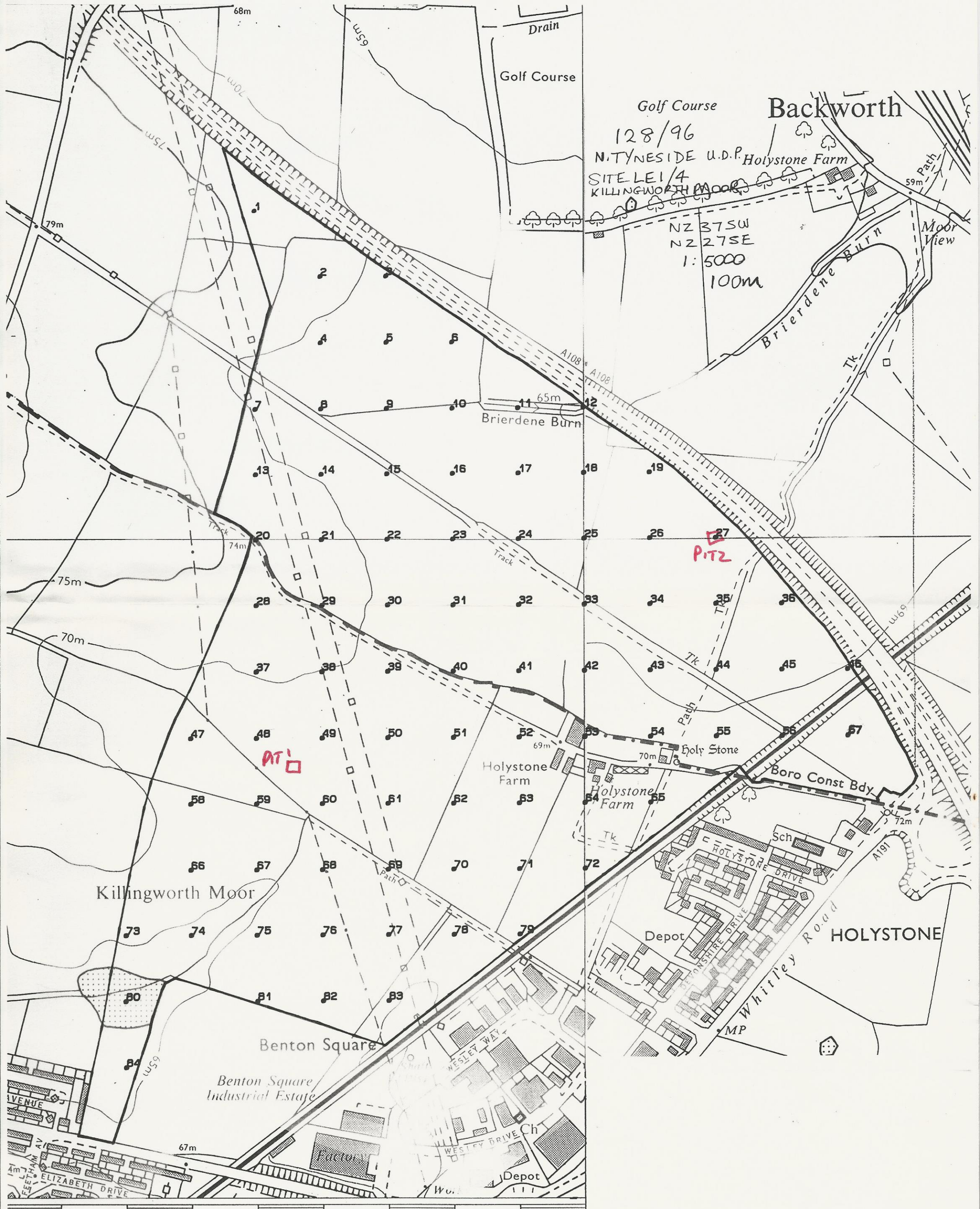


Further details contained in MAFF (1988) Agricultural Land Classification of England and Wales - Revised guidelines and criteria for grading the quality of agricultural land. MAFF (Publications), London SE99 7TP.

The information is accurate at the base map scale but any enlargement would be misleading.

Reproduction in whole or in part by any means is prohibited without the prior permission of MAFF.

Surveyed and drawn by the Resource Planning Team, ADAS Statutory Unit, Leeds.
Based on the 1976 Ordnance Survey 1:10,000 map with the permission of the Controller of Her Majesty's Stationery Office. Unauthorised reproduction infringes Crown copyright and may lead to prosecution or civil proceedings.
Source Map(s): NZ 37 SW, NZ 27 SE MAFF Licence No: GD272361
Reference no: 128/96 © Crown Copyright Reserved 1996



Drain
Golf Course

Golf Course

Backworth

128/96

N. TYNESIDE U.D.P. Holystone Farm

SITE LE1/4
KILLINGWORTH MOOR

NZ 37SW
NZ 27SE
1:5000
100m

Briardene Burn

Briardene Burn

PITZ

AT

Killingworth Moor

Holystone Farm

Holy Stone

Boro Const Bdy

Sch

HOLYSTONE

Benton Square

Benton Square Industrial Estate

Depot

HOLYSTONE DRIVE

Whitley Road

WESLEY WAY

WESLEY DRIVE

WESLEY DRIVE

WESLEY DRIVE

WESLEY DRIVE

WESLEY DRIVE

WESLEY DRIVE

WESLEY DRIVE

WESLEY DRIVE

WESLEY DRIVE

WESLEY DRIVE

WESLEY DRIVE

R100