

Agricultural Land Classification







COTSWOLD DISTRICT L.P.

TETBURY

Agricultural Land


Grade	Quality	Area (ha)
1	Excellent	NIL
2	Very Good	NIL
3a	Good	NIL
3b	Moderate	4.6
4	Poor	NIL
5	Very Poor	NIL

Other Land Categories

	Urban	Area (ha) NIL
	Non-Agricultural	NIL
	Woodland	NIL
	Agricultural Buildings	NIL
	Open Water	NIL
	Not Surveyed	NIL

Total agricultural land area 4.6
Total survey area 4.6

* Grade/category not present within survey area

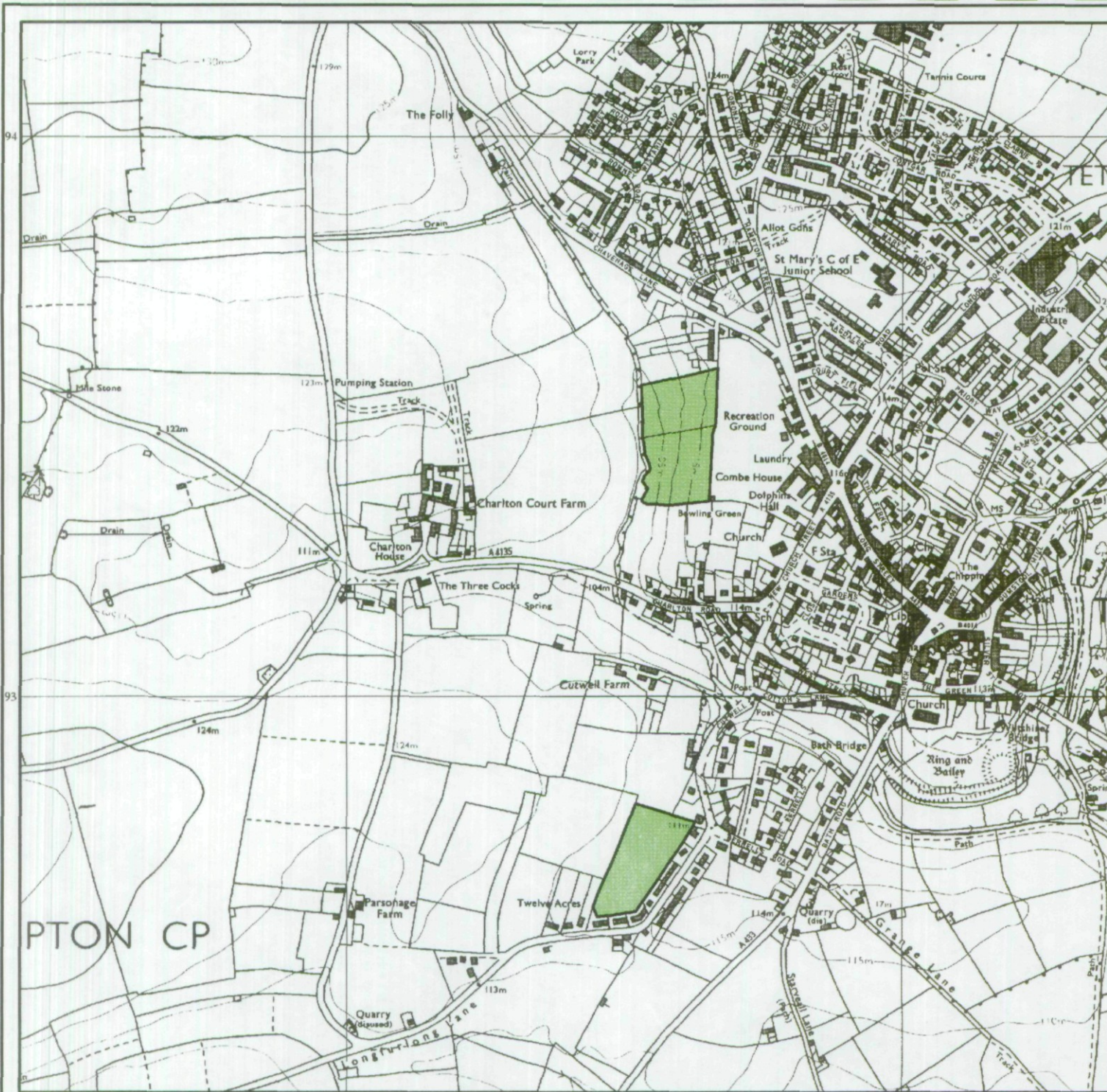


Further details contained in MAFF (1988) Agricultural Land Classification of England and Wales - Revised guidelines and criteria for grading the quality of agricultural land. MAFF (Publications), London SE99 7TP.

The information is accurate at the base map scale but any enlargement would be misleading.

Reproduction in whole or in part by any means is prohibited without the prior permission of MAFF.

Surveyed and drawn by the Resource Planning Team, ADAS Statutory Unit, Tuxton.
Based on the 1982 Ordnance Survey 10,000 map with the permission of the Controller of Her Majesty's Stationery Office.
Source Map(s): ST895E
Reference no. 30794
© Crown Copyright. Reserved 1994

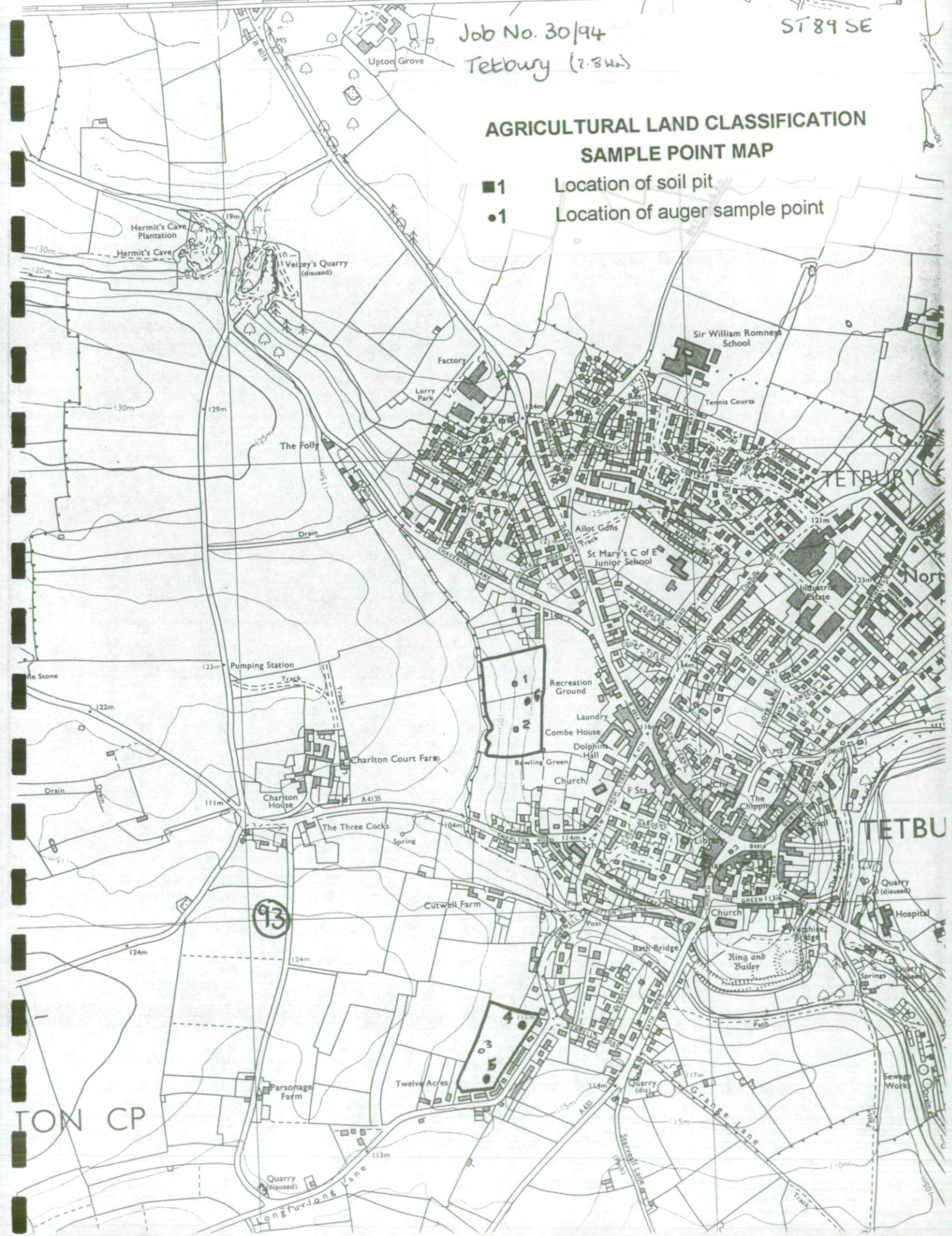


Job No. 30/94
Tetbury (2.8.94)

ST 89 SE

AGRICULTURAL LAND CLASSIFICATION SAMPLE POINT MAP

- 1 Location of soil pit
- 1 Location of auger sample point



TON CP