
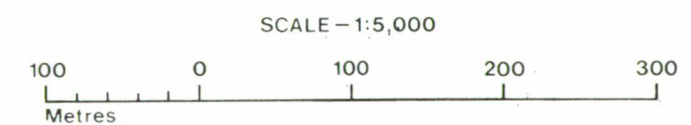
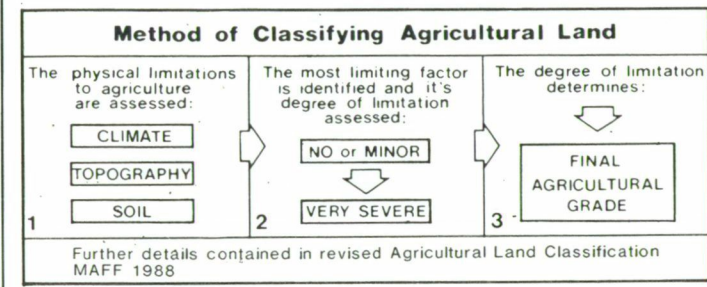


# KING'S STOCKS, BILLINGLEY

## Proposed Opencast Coal Site

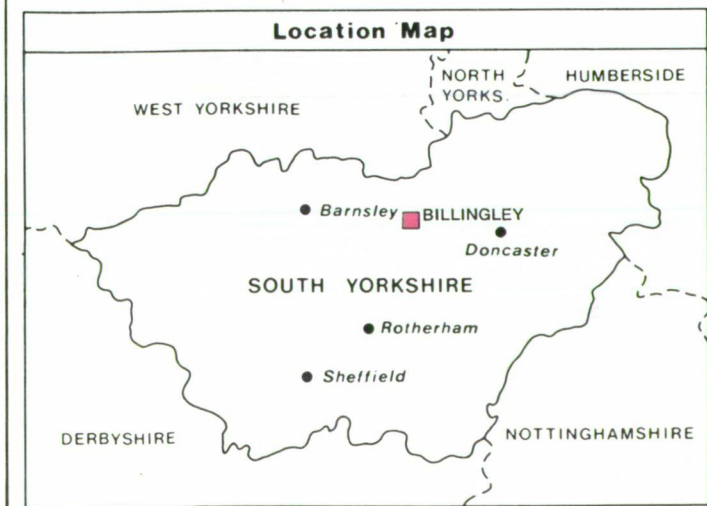
### Agricultural Land Classification



Ministry of Agriculture, Fisheries and Food.

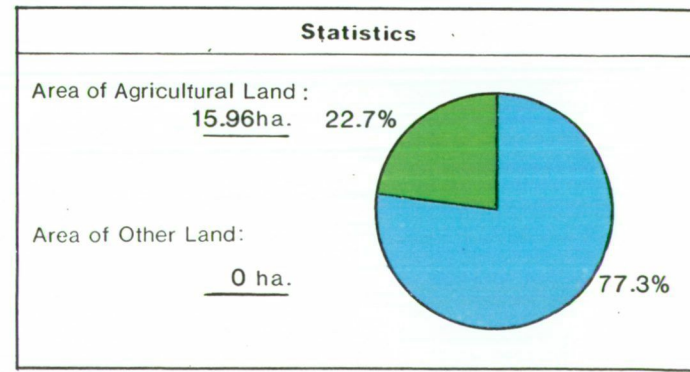
Information compiled by Resource Planning Team, ADAS Statutory Group, Leeds  
 Map produced by Resource Planning Cartographic Unit, Project Number 64/92  
 Ordnance Survey maps reproduced with the permission of the Controller, H.M.S.O.  
 © Crown Copyright Reserved 1992

|                    |
|--------------------|
| <b>SOURCE MAPS</b> |
| 1:10,000           |
| SE40SW             |



| Agricultural Land   |                           |                            |
|---------------------|---------------------------|----------------------------|
| Agricultural Grades | Agricultural Land Quality | Area within the site (ha.) |
| Grade 1             | Excellent                 | Nil                        |
| Grade 2             | Very Good                 | 12.33                      |
| Grade 3             | Good                      | Nil                        |
| Sub-Grade 3a        | Moderate                  | 3.63                       |
| Sub-Grade 3b        |                           |                            |
| Grade 4             | Poor                      | Nil                        |
| Grade 5             | Very Poor                 | Nil                        |

| Land in Other Categories  |  | Area within the site (ha.) |
|---|--|----------------------------|
| Urban<br><i>Including housing, industry, commerce, derelict land, sports facilities, transport.</i> |  | Nil                        |
| Non-agricultural<br><i>Including golf courses, parks, sports fields, allotments, airfields.</i>     |  | Nil                        |
| Woodland<br><i>Farm woodland</i>  |  | Nil                        |
| <i>Commercial woodland</i>  |  | Nil                        |
| Agricultural buildings<br><i>Including glasshouses</i>  |  | Nil                        |
| Open water  |  | Nil                        |
| Land not surveyed   |  | Nil                        |



# SURVEY

ALC Map

$$\frac{100}{36000} + 5400$$
$$3 \overline{) 500} = 166.6666$$

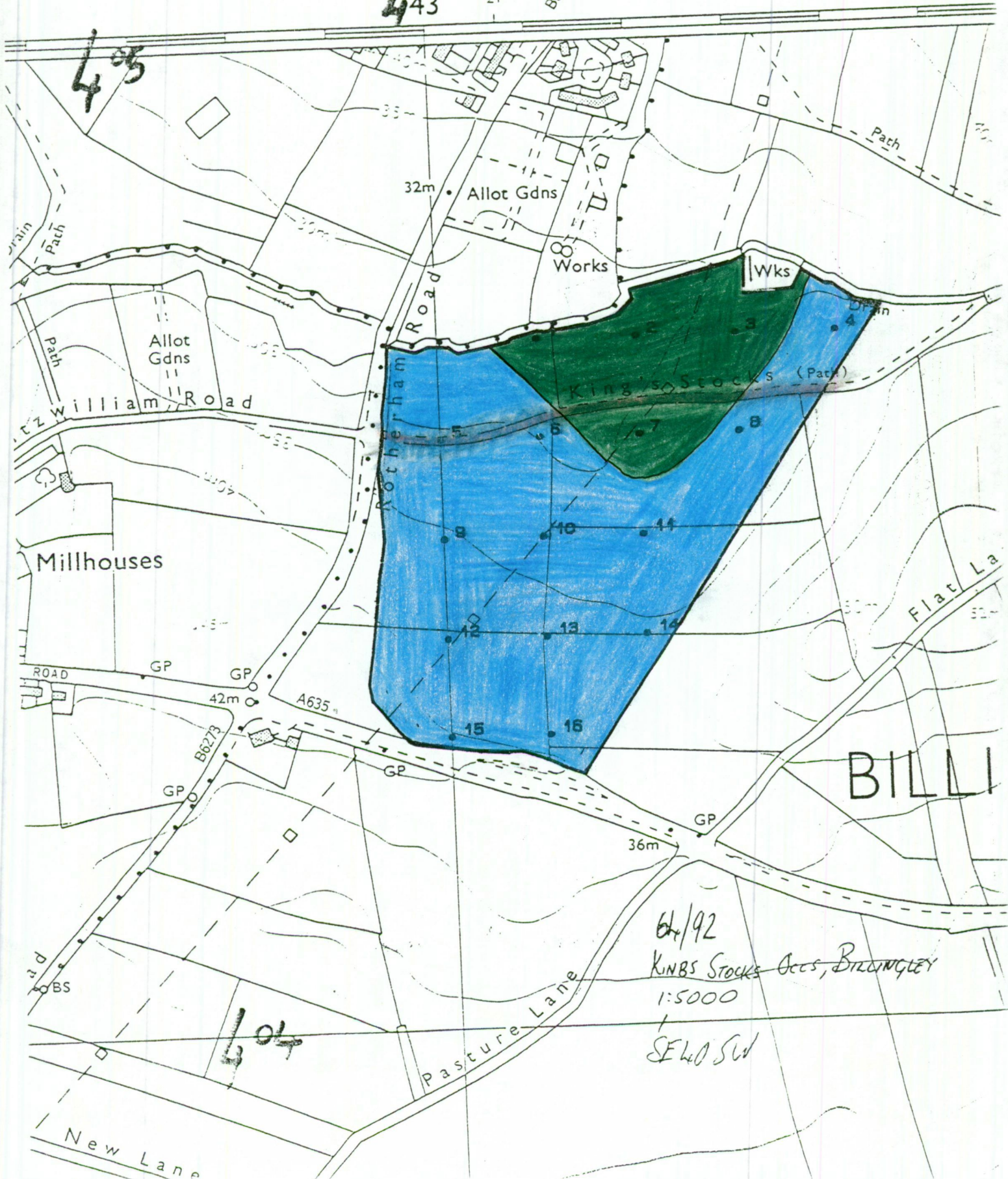
LITTLE HOUGHTON CP

443

21'

B6273

495



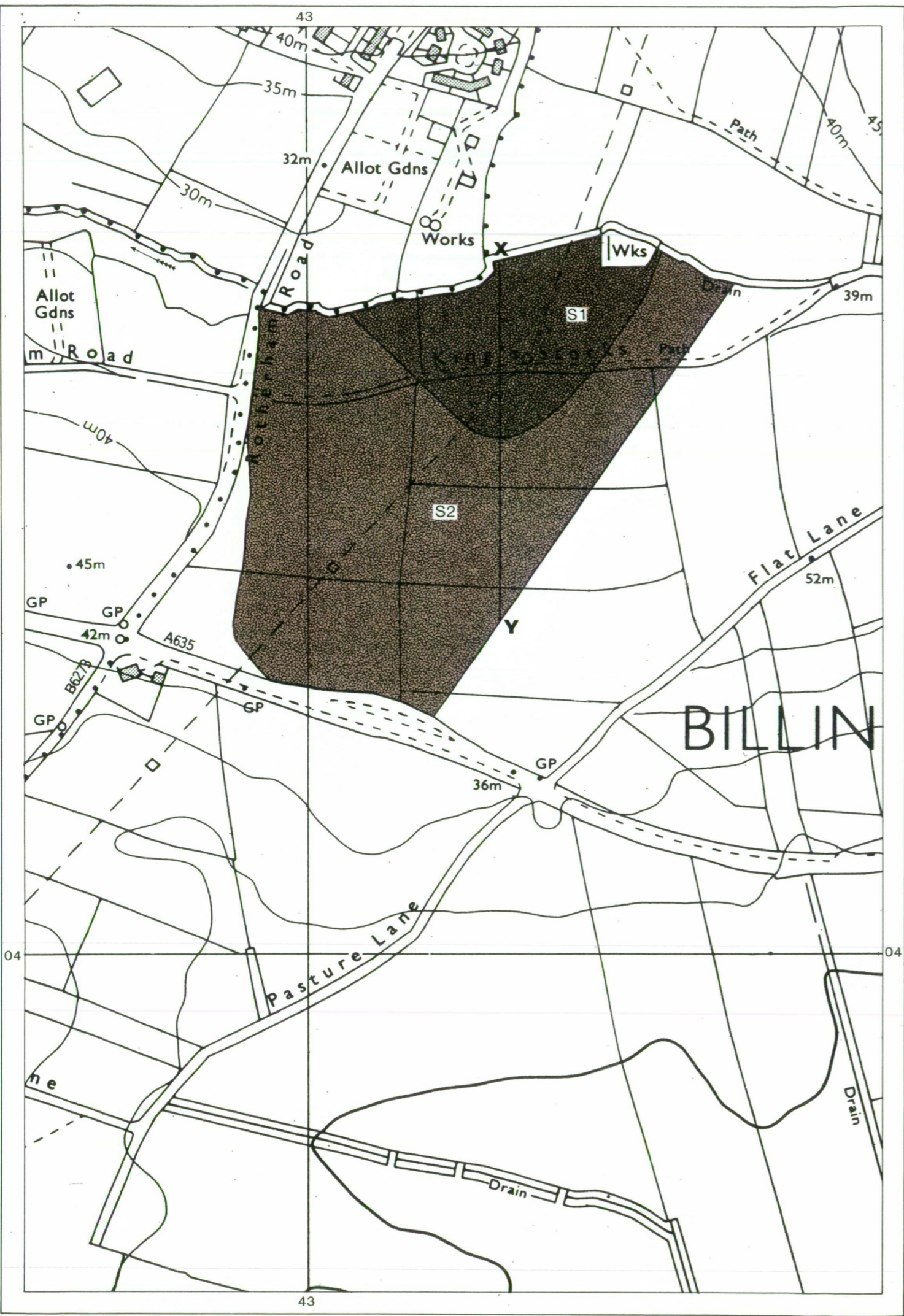
BILLI

6/92  
KINGS STOCKS Accs, BRIDGLEY  
1:5000  
SE40 SW

404

New Lane

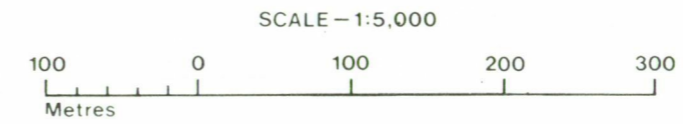





# KING'S STOCKS, BILLINGLEY

## Proposed Opencast Coal Site

### Subsoil Resource Map



Information compiled by Resource Planning Team,  
ADAS Statutory Group, Leeds  
Map produced by Resource Planning Cartographic Unit,  
Project Number 64/92  
Ordnance Survey maps reproduced with the  
permission of the Controller, H.M.S.O.  
© Crown Copyright Reserved 1992

| SOURCE MAPS |        |
|-------------|--------|
| 1:10,000    | SE40SW |

| Unit | Soil Texture | Mean Soil Thickness(cm) | Area (ha) | Volume (000m <sup>3</sup> ) |
|------|--------------|-------------------------|-----------|-----------------------------|
| S1   | Heavy        | 65                      | 12.33     | 80.14                       |
| S2   | Medium       | 65                      | 3.63      | 23.60                       |

