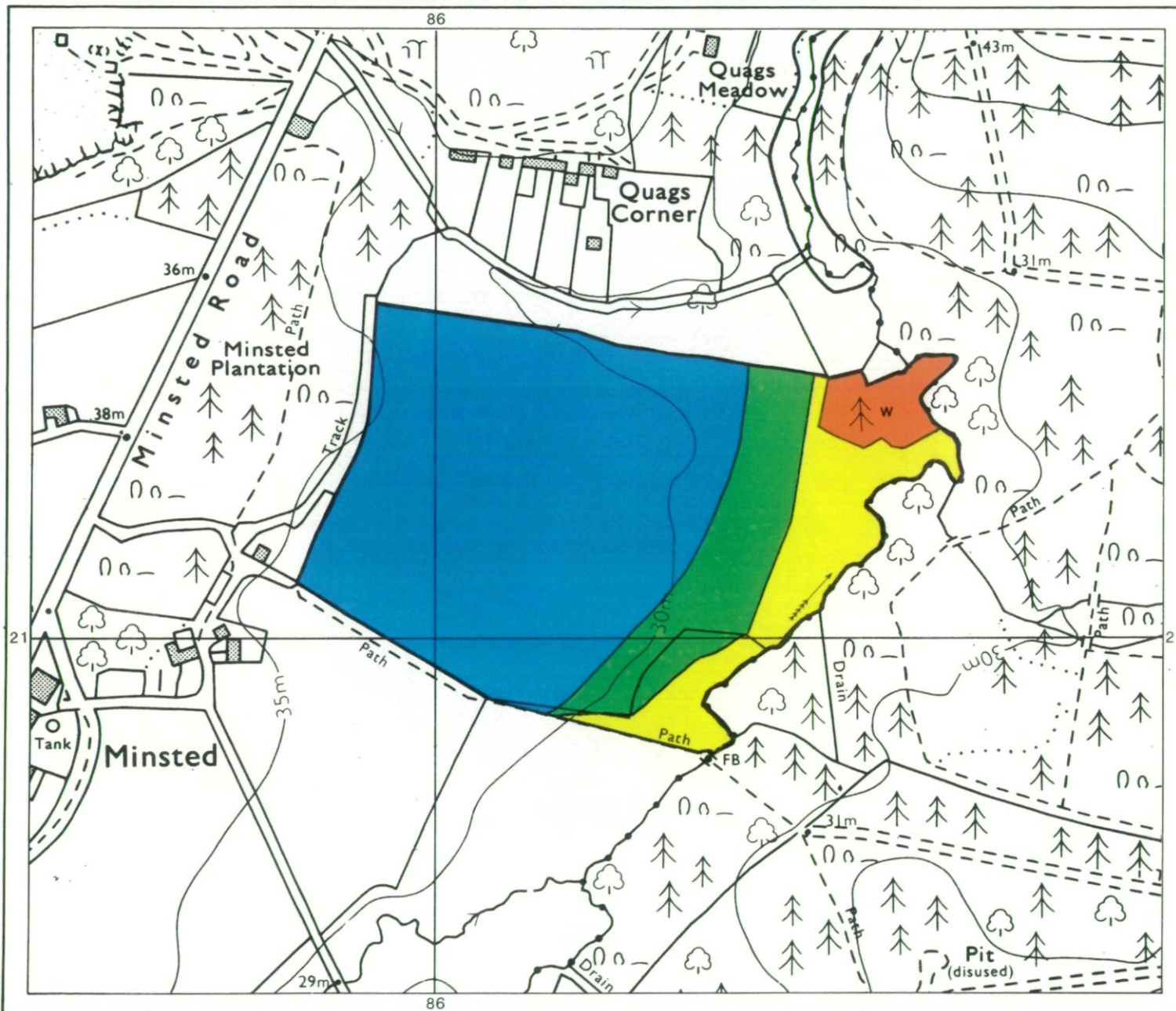


# West Sussex Minerals Plan Site 25: Minsted (Revised February 1996)

## Agricultural Land Classification



### AGRICULTURAL LAND

Grade	Quality	Area	% of Total
Grade 1	Not present	excellent	ha %
Grade 2	very good	8.5 ha	66%
Grade 3a	Not present	good	ha %
Grade 3b	moderate	2.3 ha	18%
Grade 4	poor	2.1 ha	16%
Grade 5	Not present	very poor	ha %

Total area of agricultural land surveyed **12.8 ha**

Agricultural buildings ha  Not present

Woodland **0.4 ha**  W

Not surveyed ha  Not present

### NON-AGRICULTURAL LAND

Land predominantly in urban use ha  Not present

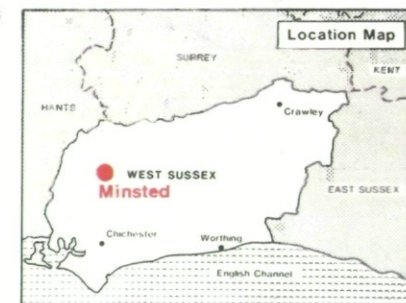
Land in non-agricultural use ha  Not present

Total area of site **13.2 ha**

**This map supercedes the September 1993 survey.**  
For further information consult "Agricultural Land Classification of England and Wales (Revised guidelines and criteria for grading the quality of agricultural land)", M.A.F.F., 1988.

### SOURCE MAPS

**SU 82 SE**



Surveyed by the Resource Planning Team **9/93 and 10/95**  
Map compiled and produced by the Cartographic Unit,  
Resource Planning Team, Guildford Statutory Group,  
Agricultural Development and Advisory Service.  
Reference no. **4203/176/93** MAFF Reference **EL 42/00228**  
**Revised February 1996 - 4203/976/93**  
Ordnance Survey information reproduced with the sanction of  
the Controller, H.M.S.O.

Reproduction of this map in whole or in part is prohibited without  
the prior permission of M.A.F.F.

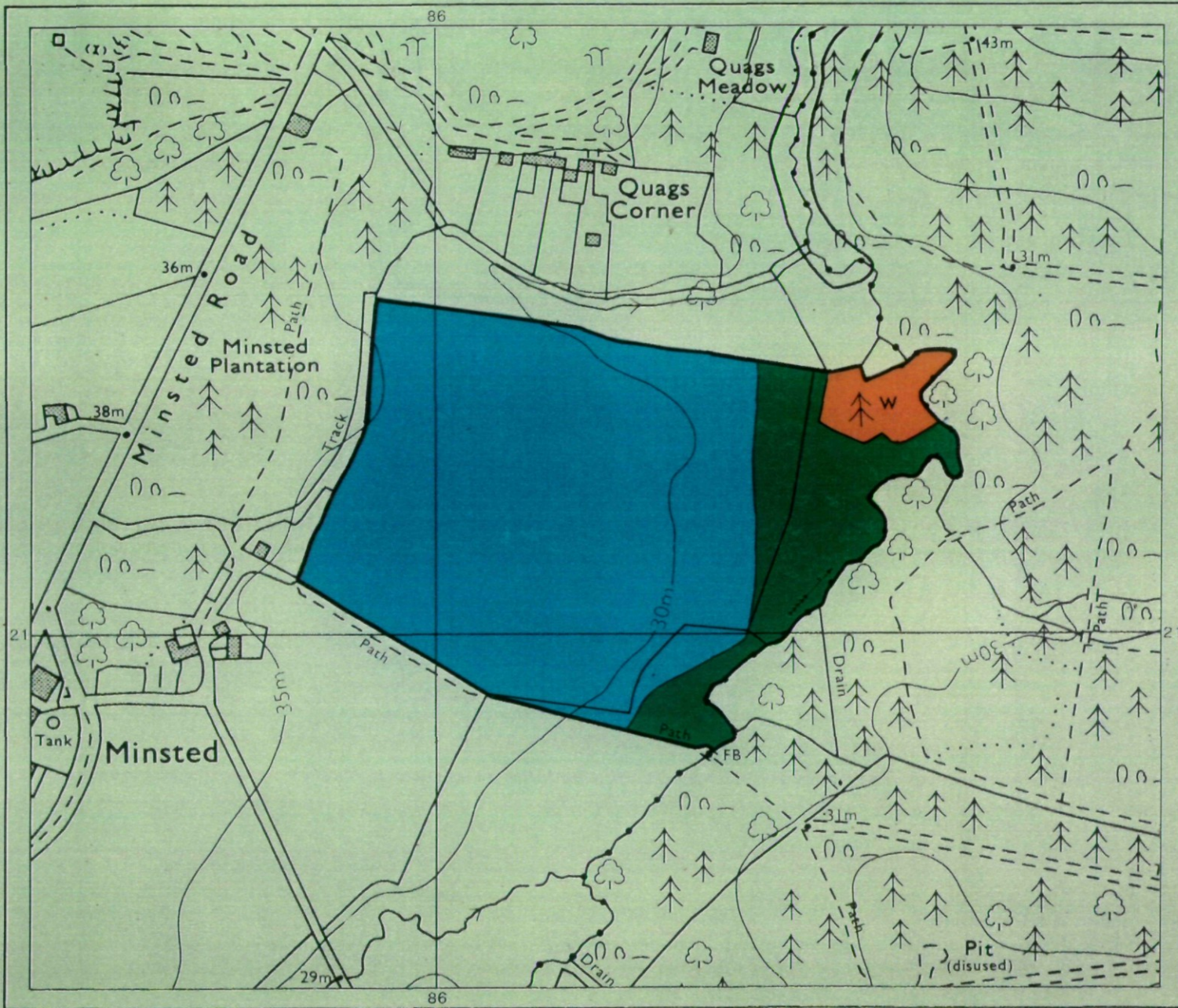
This map is accurate only at the scale shown.

© Crown Copyright reserved 1996



# West Sussex Minerals Plan Site 25: Minsted

## Agricultural Land Classification



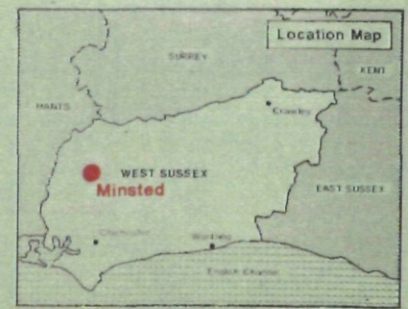
AGRICULTURAL LAND			
Grade	Quality	Area	% of Total
Grade 1	Not present	excellent	ha %
Grade 2	Very good	10.1 ha	79%
Grade 3a	Good	2.7 ha	21%
Grade 3b	Not present	moderate	ha %
Grade 4	Not present	poor	ha %
Grade 5	Not present	very poor	ha %

Total area of agricultural land surveyed	12.8 ha
Agricultural buildings	ha Not present
Woodland	0.4 ha W
Not surveyed	ha Not present

NON-AGRICULTURAL LAND	
Land predominantly in urban use	ha Not present
Land in non-agricultural use	ha Not present
<b>Total area of site</b>	<b>13.2 ha</b>

For further information consult "Agricultural Land Classification of England and Wales (Revised guidelines and criteria for grading the quality of agricultural land)", M.A.F.F., 1988.

SOURCE MAPS  
SU 82 SE



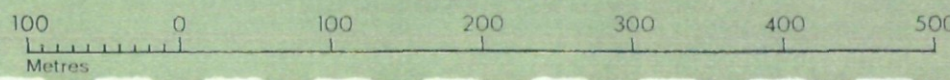
Surveyed by the Resource Planning Team 9/93  
Map compiled and produced by the Cartographic Unit, Resource Planning Team, Guildford Statutory Group, Agricultural Development and Advisory Service.  
Reference no. 4203/176/93 MAFF Reference EL 42/00228

Ordnance Survey information reproduced with the sanction of the Controller, H.M.S.O.

Reproduction of this map in whole or in part is prohibited without the prior permission of M.A.F.F.

This map is accurate only at the scale shown.

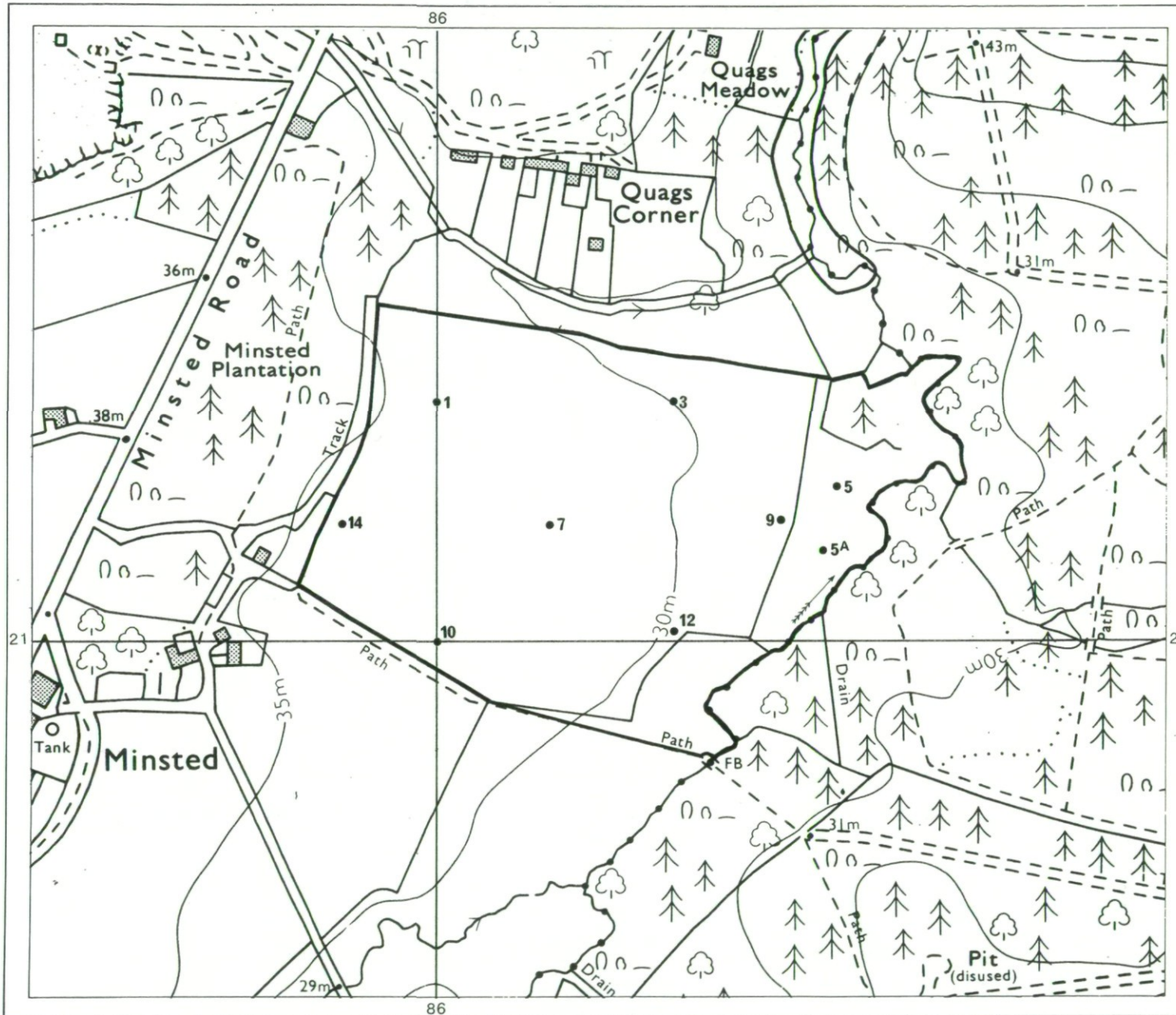
SCALE 1:5000





West Sussex Minerals Plan  
 Site 25: Minsted (Revised February 1996)

Location of Auger Borings



•5 Auger boring

Surveyed by the Resource Planning Team 9/93 and 10/95  
 Map compiled and produced by the Cartographic Unit,  
 Resource Planning Team, Guildford Statutory Group,  
 Agricultural Development and Advisory Service.  
 Reference no. 4203/176/93 MAFF Reference EL 42/00228  
 Revised February 1996 - 4203/976/93

SOURCE MAPS

SU 82 SE

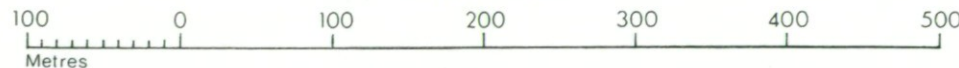


Ordnance Survey information reproduced with the sanction of  
 the Controller, H.M.S.O.

Reproduction of this map in whole or in part is prohibited without  
 the prior permission of M.A.F.F.

This map is accurate only at the scale shown.

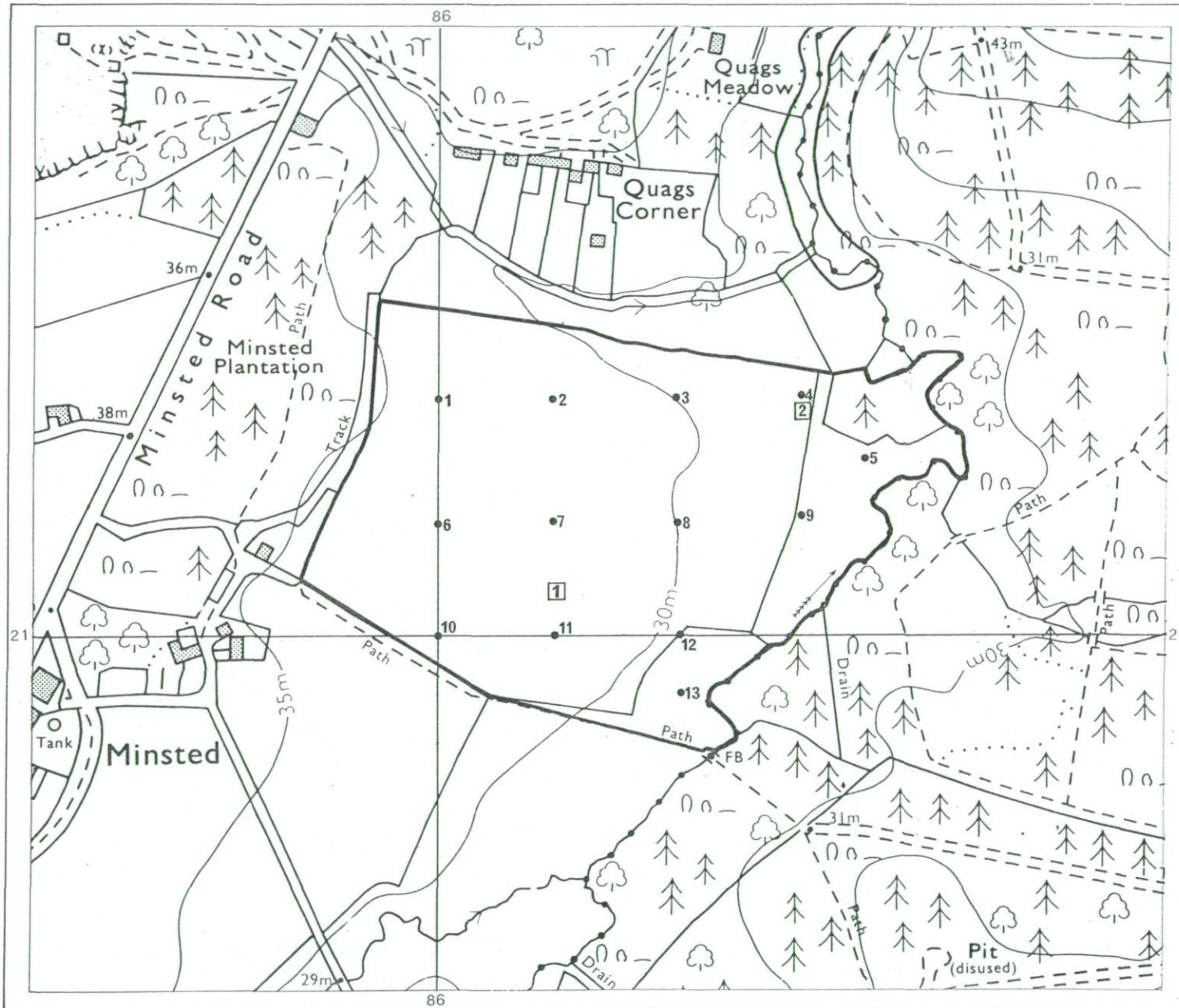
SCALE 1:5,000





# West Sussex Minerals Plan Site 25: Minsted

## Location of Auger Borings



- 5 Auger boring
- ◻ 2 Profile pit

Surveyed by the Resource Planning Team 9/93  
 Map compiled and produced by the Cartographic Unit,  
 Resource Planning Team, Guildford Statutory Group,  
 Agricultural Development and Advisory Service.  
 Reference no. 4203/176/93 MAFF Reference EL 42/00228

SOURCE MAPS

SU 82 SE



Ordnance Survey information reproduced with the sanction of the Controller, H.M.S.O.

Reproduction of this map in whole or in part is prohibited without the prior permission of M.A.F.F.

This map is accurate only at the scale shown.

