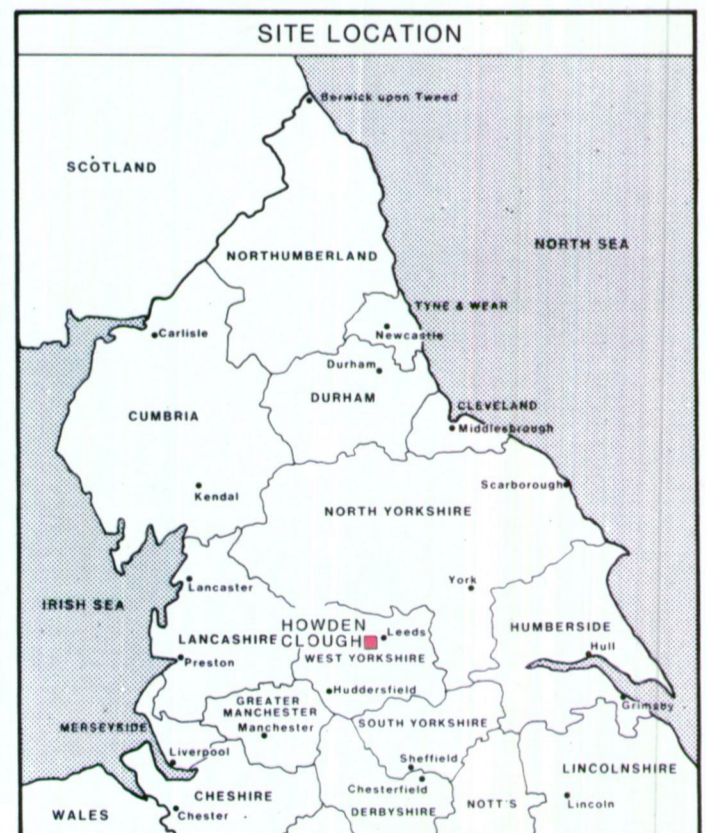
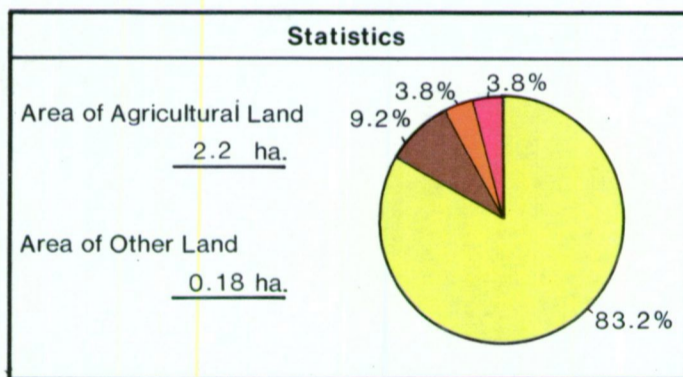


HOWDEN CLOUGH Landfill Site

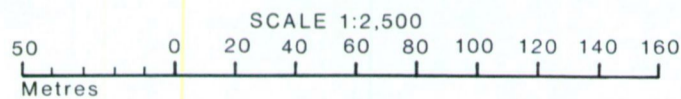
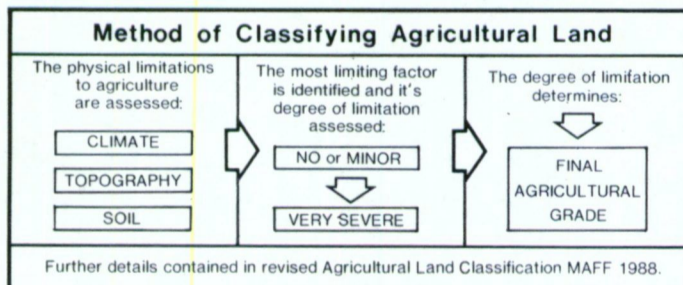
Agricultural Land Classification

Agricultural Land		
Agricultural Grades	Agricultural Land Quality	Area within the site (ha.)
GRADE 1	Excellent	Nil
GRADE 2	Very Good	Nil
GRADE 3	Good	Nil
	Moderate	Nil
GRADE 4	Poor	1.98
GRADE 5	Very Poor	0.22



Land in Other Categories

Category	Area within the site (ha.)
Urban <i>Including housing, industry, commerce, derelict land, sports facilities, transport</i>	0.09
Non-agricultural <i>Including golf courses, parks, sports fields, allotments, airfields</i>	0.09
Woodland <i>Farm Woodland</i>	Nil
Commercial Woodland	Nil
Agricultural buildings <i>Including glasshouses</i>	Nil
Open water	Nil
Land not surveyed	Nil



MAFF Ministry of Agriculture,
Fisheries and Food.

Information compiled by Resource Planning Team
ADAS Statutory Group Leeds.
Map produced by Resource Planning Cartographic Unit.
Project Number 152/92
Ordnance Survey maps reproduced with the permission
of the Controller H.M.S.O.
©Crown Copyright Reserved 1993

SOURCE MAPS
1:10,000
SE 22 NW

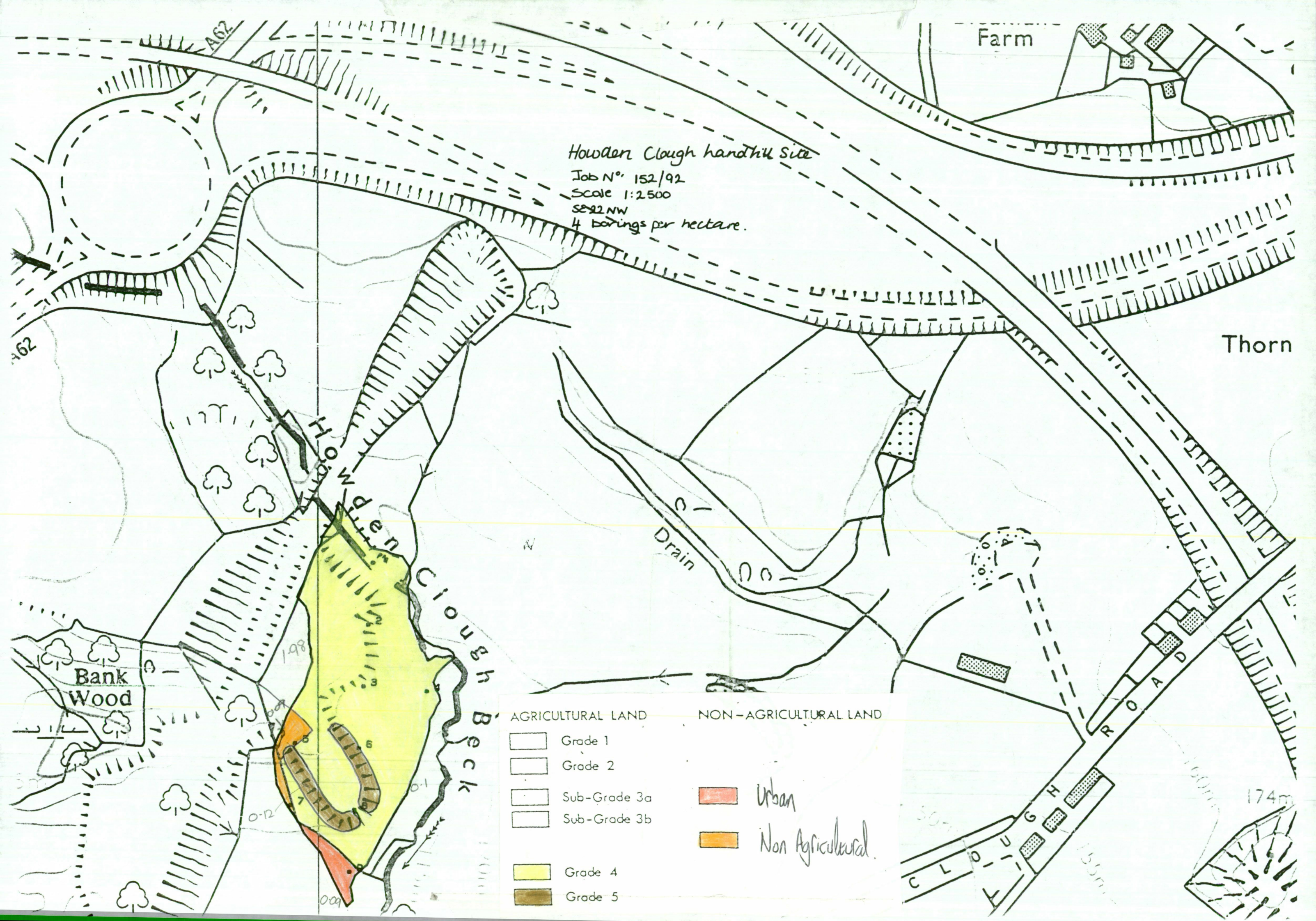
Howden Clough handhill site

Job N° 152/92

Scale 1:2500

SE22NW

4 borings per hectare.



Thorn







Bank Wood

Howden Beck
Howden Clough Beck



Drain

ROAD

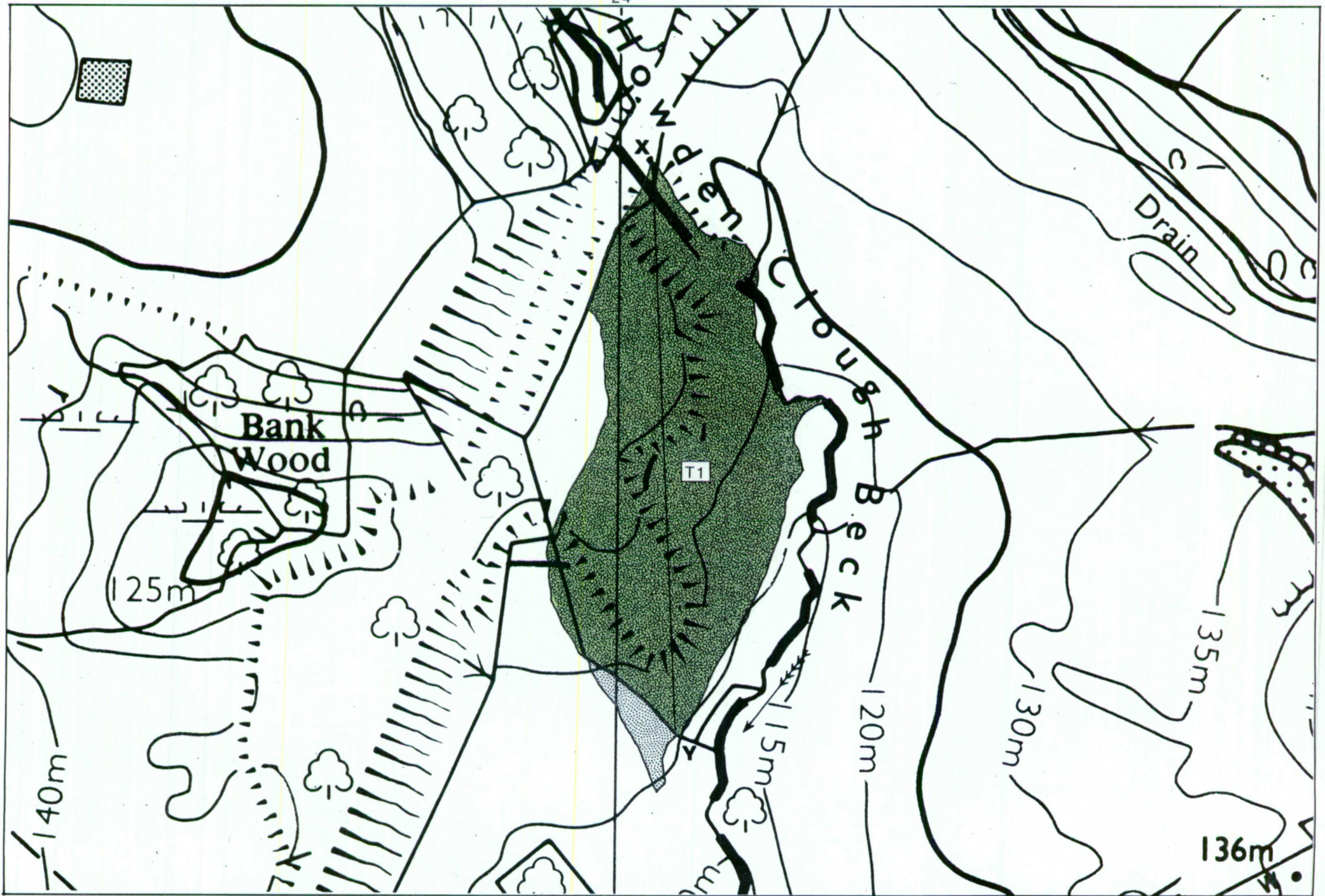
AGRICULTURAL LAND

-  Grade 1
-  Grade 2
-  Sub-Grade 3a
-  Sub-Grade 3b
-  Grade 4
-  Grade 5

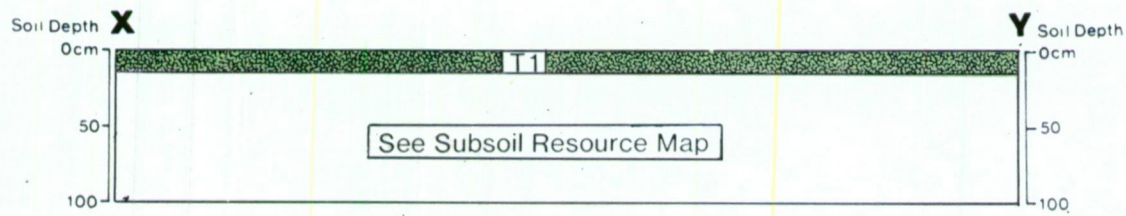
NON-AGRICULTURAL LAND

-  Urban
-  Non Agricultural

150m
174m



HOWDEN CLOUGH Landfill Site Topsoil Resource Map



Unit	Soil Texture	Soil Thickness(cm)			Area (ha)	Volume ^{*1} (000m ³)
		Min.	Median	Max.		
T1	Medium/Heavy	0	15	35	2.38	3.57

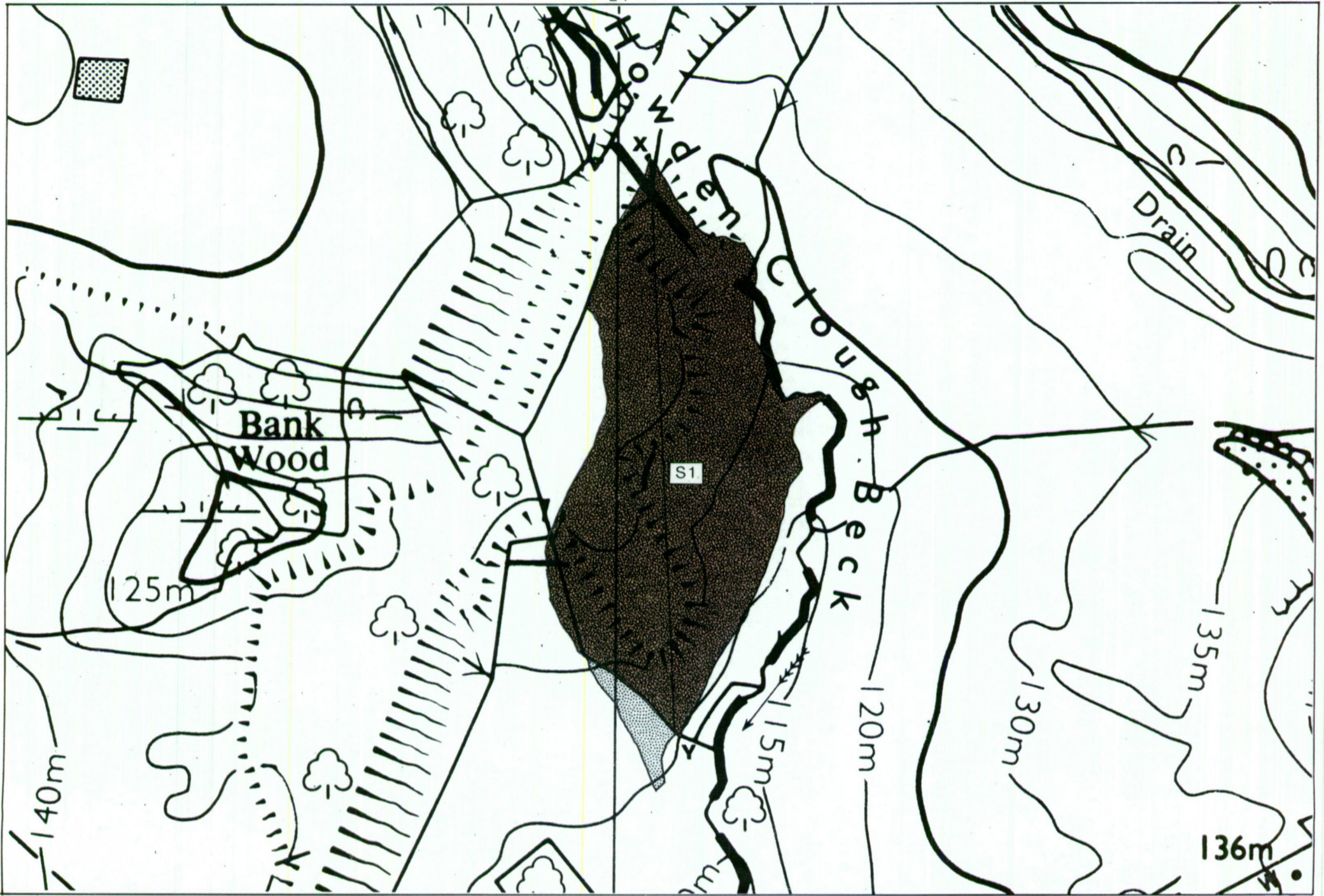
*1 Volume at median unit thickness.




Ministry of Agriculture,
Fisheries and Food.

Information compiled by Resource Planning Team
ADAS Statutory Group Leeds.
Map produced by Resource Planning Cartographic Unit.
Project Number 152/92
Ordnance Survey maps reproduced with the permission
of the Controller H.M.S.O.
© Crown Copyright Reserved 1993

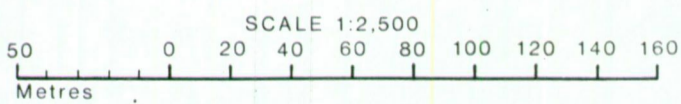
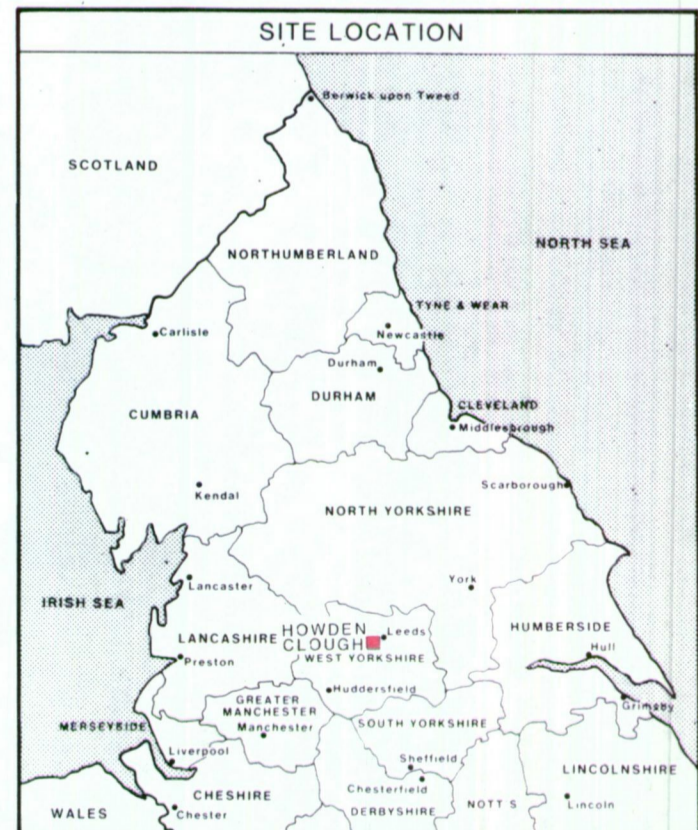
SOURCE MAPS
1:10,000
SE 22 NW



HOWDEN CLOUGH Landfill Site Subsoil Resource Map



Unit	Soil Texture	Mean Soil Thickness(cm)	Area (ha)	Volume (000m ³)
S1	Heavy/ Restored	85	2.38	20.23



Ministry of Agriculture,
Fisheries and Food.

Information compiled by Resource Planning Team
ADAS Statutory Group Leeds.

Map produced by Resource Planning Cartographic Unit.

Project Number 152/92

Ordnance Survey maps reproduced with the permission
of the Controller H.M.S.O.
© Crown Copyright Reserved 1993

SOURCE MAPS

1:10,000

SE 22 NW