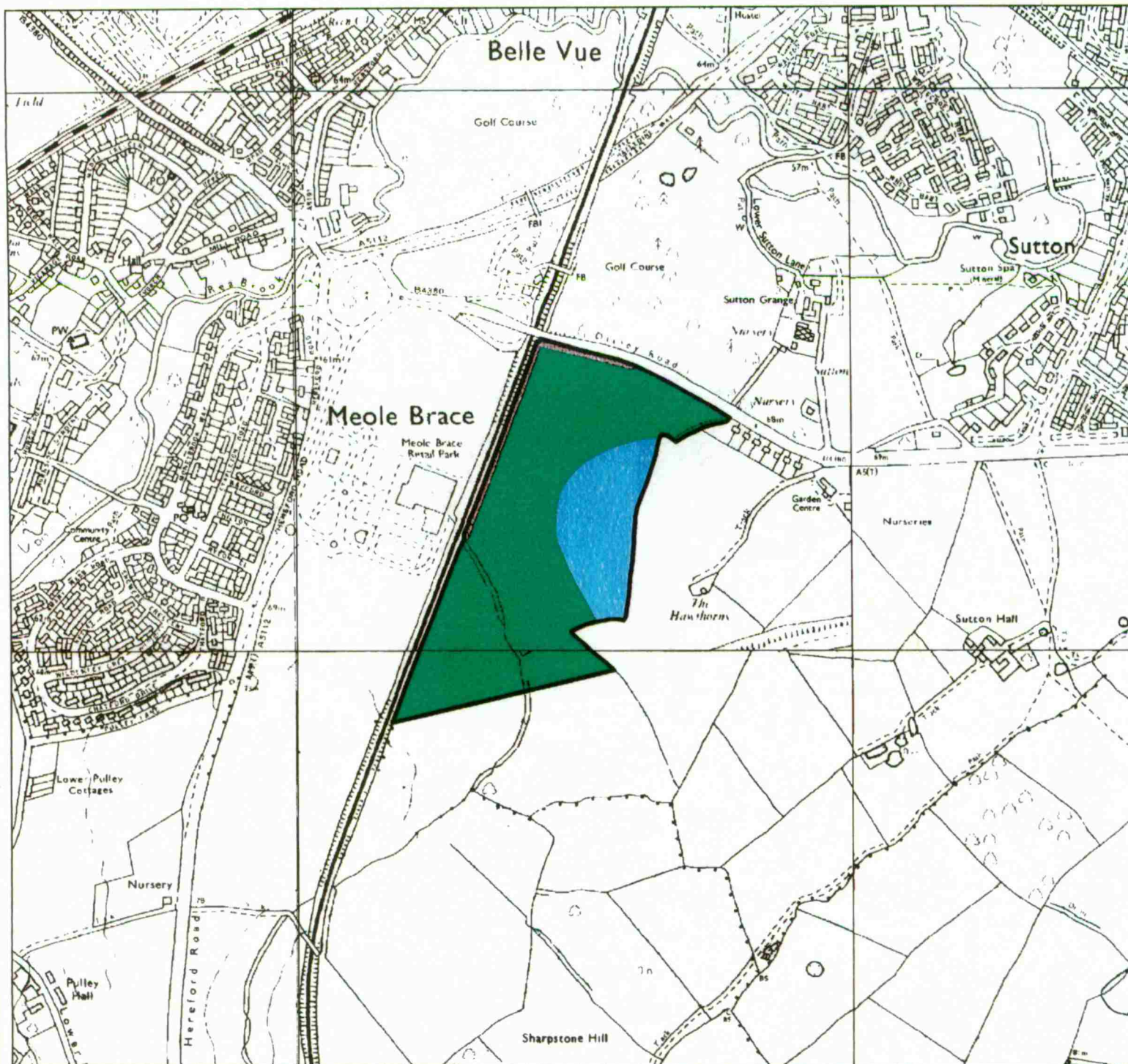



Agricultural Land Classification Shrewsbury & Atcham L.P. Meole Brace



Legend		
	Quality	Area (ha)
Grade 1	Excellent	Nil
Grade 2	Very Good	3.8
Grade 3a	Good	14.8
Grade 3b	Moderate	Nil
Grade 4	Poor	Nil
Grade 5	Very Poor	Nil
	Agricultural land not surveyed	Nil
	Other land	0.5
Boundary of survey area		
Total agricultural land area		18.6
Total survey area		19.1
* Not present within survey area		



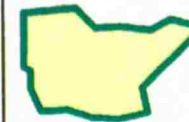
Further details contained in MAFF (1988) Agricultural Land Classification of England and Wales - Revised guidelines and criteria for grading the quality of agricultural land, MAFF (publications), London SE99 7TP. The information is accurate at base map scale but any enlargement would be misleading. Reproduction in whole or in part by any means is prohibited without the prior permission of MAFF.

Surveyed and drawn by FRCA, Wolverhampton.
Reproduced from the 1994 Ordnance Survey 1:10000 mapping with the permission of the Controller of Her Majesty's Stationery Office
© Crown Copyright. Unauthorised reproduction infringes Crown copyright and may lead to prosecution or civil proceedings.
Source map(s) : SJ40NE, SJ4ISE
Job reference no: 050/98 MAFF Licence No: GD272361


**Agricultural Land Classification
Shrewsbury & Atcham L.P.
Meole Brace
Sample Point Map**

Legend

- 1 Location of soil pit
- 1 Location of auger sample point



Boundary of
survey area



Further details contained in MAFF (1988) Agricultural Land Classification of England and Wales - Revised guidelines and criteria for grading the quality of agricultural land, MAFF (publications), London SE99 7TP. The information is accurate at base map scale but any enlargement would be misleading. Reproduction in whole or in part by any means is prohibited without the prior permission of MAFF.

Surveyed and drawn by FRCA, Wolverhampton.
Reproduced from the 1994 Ordnance Survey 1:10000 mapping with the permission of the Controller of Her Majesty's Stationery Office
© Crown Copyright. Unauthorised reproduction infringes Crown copyright and may lead to prosecution or civil proceedings.
Source map(s) : SJ40NE, SJ4ISE
Job reference no: 050/98 MAFF Licence No: GD272361

