

# Agricultural Land Classification

## NORTH YORKSHIRE







### MINERALS LOCAL PLAN

#### Darrington Quarry

### Agricultural Land

Grade	Quality	Area (ha)
1	Excellent	Nil
2	Very Good	2.2
3a	Good	7.8
3b	Moderate	21.6
4	Poor	Nil
5	Very Poor	Nil

### Other Land Categories

	Urban	Area (ha) 1.2
	Non-Agricultural	Nil
	Woodland	Nil
	Agricultural Buildings	Nil
	Open Water	Nil
	Not Surveyed	Nil

Total agricultural land area 31.6  
Total survey area 32.8

\* Grade/category not present within survey area

Scale 1:7,500



Further details contained in MAFF (1988) Agricultural Land Classification of England and Wales - Revised guidelines and criteria for grading the quality of agricultural land. MAFF (Publications), London SE99 7TP.

The information is accurate at the base map scale but any enlargement would be misleading.

Reproduction in whole or in part by any means is prohibited without the prior permission of MAFF.

Surveyed and drawn by the Resource Planning Team, ADAS Statutory Unit Leeds

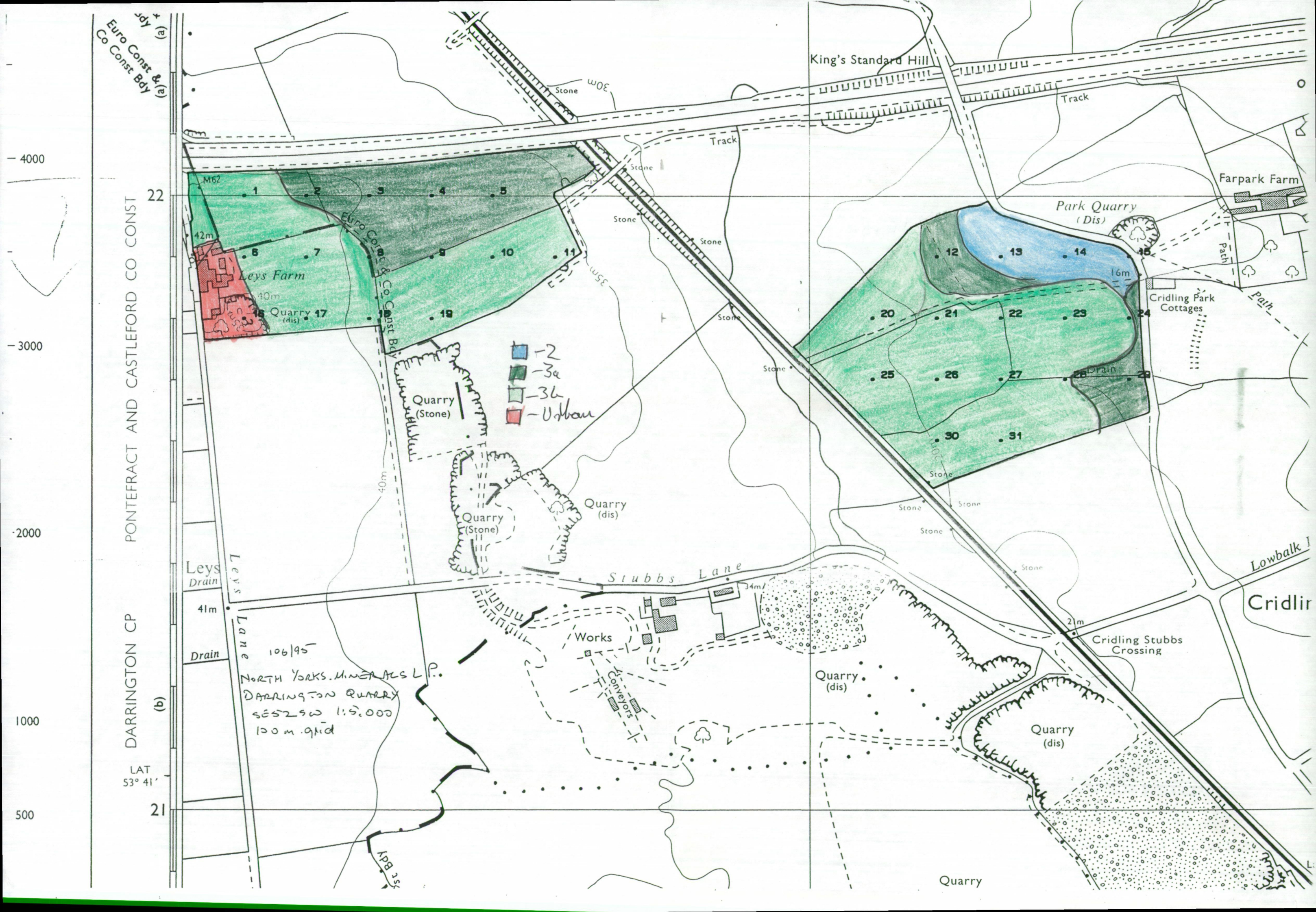
Based on the 1984 Ordnance Survey 1:10,000 map with the permission of the Controller of Her Majesty's Stationery Office.

Source Map(s): SE 42 SE, SE 52 SW.

Reference no. 106/95

© Crown Copyright Reserved 1995





Euro Const & (e)  
Co Const Bdy

- 4000

- 3000

- 2000

1000

500

PONTEFRACT AND CASTLEFORD CO CONST  
DARRINGTON CP

22

21

LAT 53° 41'

M62  
Leys Farm  
Quarry 17 (dis)  
Euro Const & Co Const Bdy

- -2
- -3a
- -3b
- -Urban

Leys Lane  
Leys Drain  
41m  
106/95  
NORTH YORKS. MINERALS L.P.  
DARRINGTON QUARRY  
S 52 9 W 1:5,000  
100 m. grid

Works  
Conveyors

King's Standard Hill

Park Quarry (Dis)

Farpark Farm

Cridling Park Cottages

Stubbs Lane

Lowbalk 1

Cridling

Cridling Stubbs Crossing

Quarry