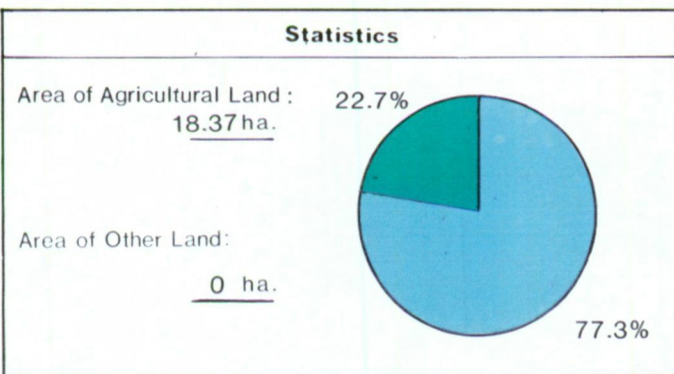


WAKEFIELD U.D.P


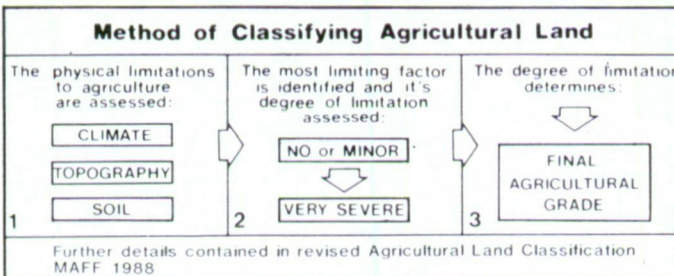
Site 69N

Agricultural Land Classification

Agricultural Land		
Agricultural Grades	Agricultural Land Quality	Area within the site (ha.)
Grade 1	Excellent	Nil
Grade 2	Very Good	14.21
Grade 3	Good	4.16
Sub-Grade 3a	Moderate	Nil
Sub-Grade 3b	Poor	Nil
Grade 4	Poor	Nil
Grade 5	Very Poor	Nil











Land in Other Categories		Area within the site (ha.)
Urban <i>Including housing, industry, commerce, derelict land, sports facilities, transport.</i>		Nil
Non-agricultural <i>Including golf courses, parks, sports fields, allotments, airfields.</i>		Nil
Woodland <i>Farm woodland</i>		Nil
Commercial woodland		Nil
Agricultural buildings <i>Including glasshouses</i>		Nil
Open water		Nil
Land not surveyed		Nil

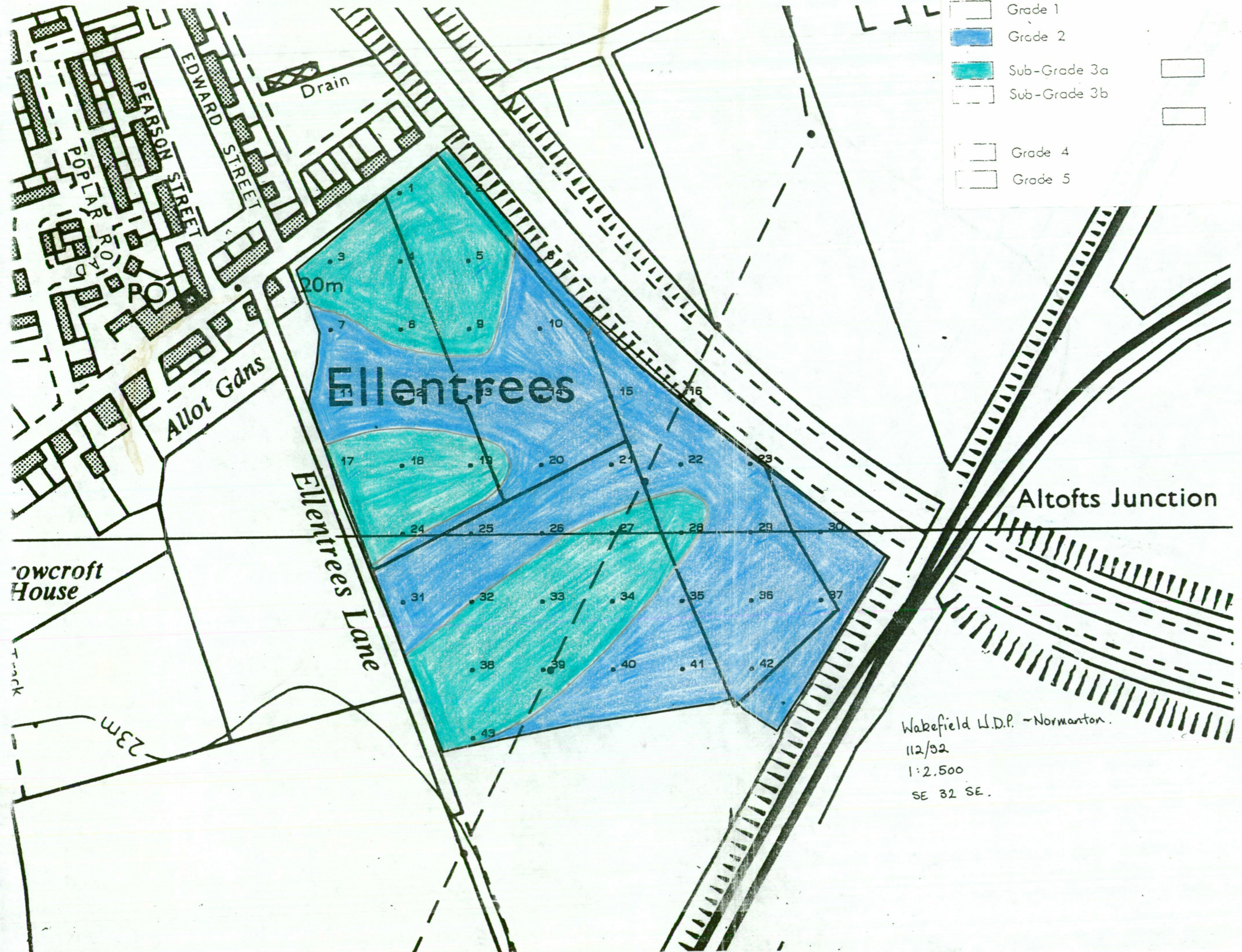


MAFF Ministry of Agriculture, Fisheries and Food.

Information compiled by Resource Planning Team, ADAS Statutory Group, Leeds
 Map produced by Resource Planning Cartographic Unit
 Project Number 112/92
 Ordnance Survey maps reproduced with the permission of the Controller, H.M.S.O.
 © Crown Copyright Reserved 1992

SOURCE MAPS
1:10,000
SE 32 SE

AGRICULTURAL LAND		NON-AGRICULTURAL LAND	
	Grade 1		
	Grade 2		
	Sub-Grade 3a		
	Sub-Grade 3b		
	Grade 4		
	Grade 5		



Wakefield U.D.P. - Normanton.
 11/2/92
 1:2,500
 SE 32 SE.

57.9