

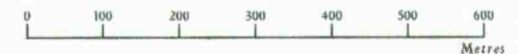
## Agricultural Land Classification

### Ivonbrook Quarry Derbyshire

#### Legend

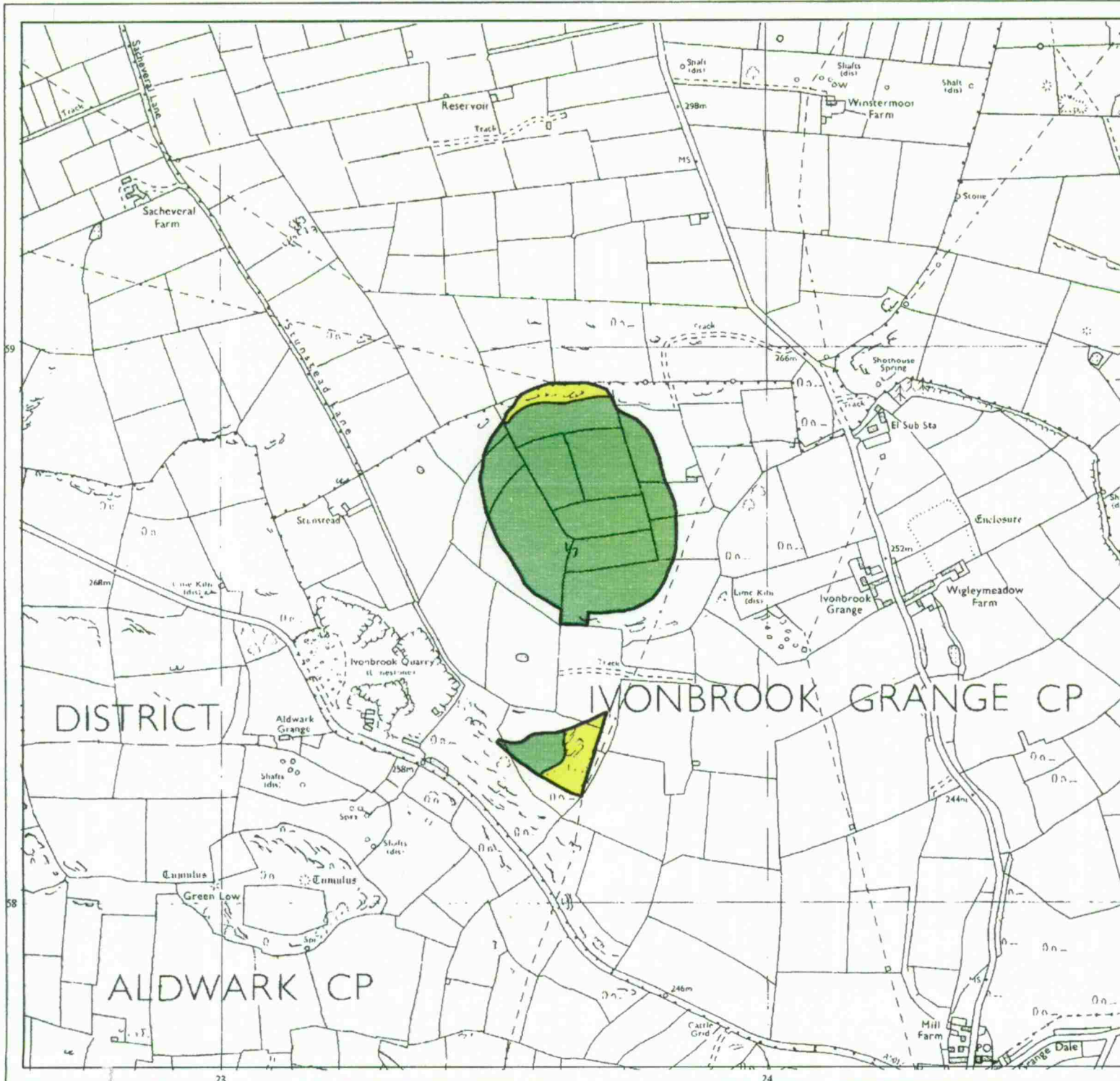
Grade	Quality	Area (ha)
Grade 1	Excellent	nil
Grade 2	Very Good	nil
Grade 3a	Good	nil
Grade 3b	Moderate	11.7
Grade 4	Poor	1.3
Grade 5	Very Poor	nil
	Agricultural land not surveyed	nil
	Other land	nil
Boundary of survey area		
Total agricultural land area		13.0
Total survey area		13.0
* Not present within survey area		

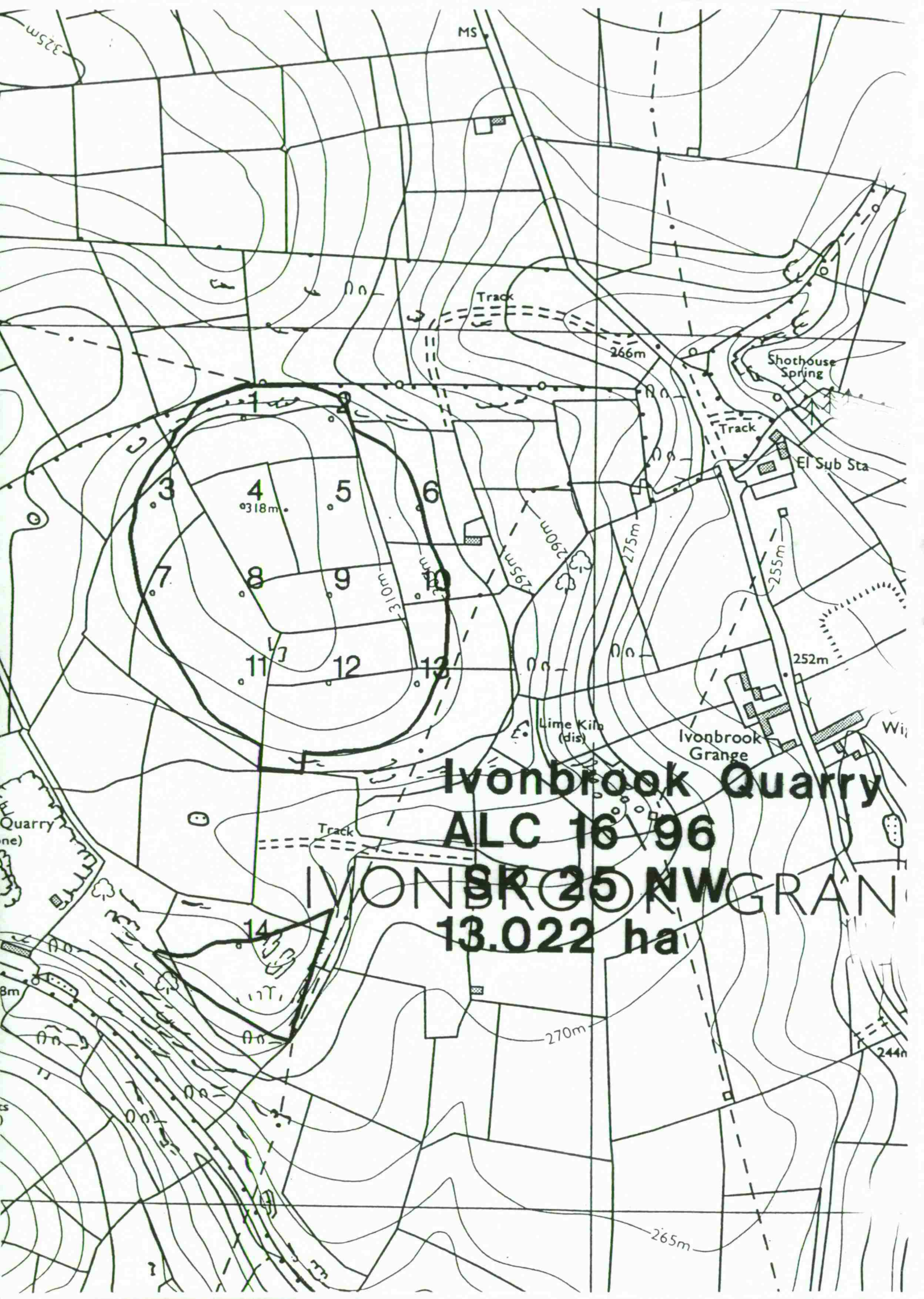
Scale - 1:40,000



Further details contained in MAFF (1988) Agricultural Land Classification of England and Wales - Revised guidelines and criteria for grading the quality of agricultural land. Maff (publications), London SE99 7TP. The information is accurate at base map scale but any enlargement would be misleading. Reproduction in whole or in part by any means is prohibited without the prior permission of MAFF.

Surveyed and drawn by the Resource Planning Team, ADAS Statutory Unit, Huntingdon. Based on the 1978 Ordnance Survey 1:10 000 map with the permission of the Controller of Her Majesty's Stationery Office. Unauthorised reproduction infringes Crown copyright and may lead to prosecution or civil proceedings. MAFF Licence No: GD272361 Source map(s): SK 25 NW Reference no: 16/96 © Crown Copyright Reserved 1996





# Ivonbrook Quarry

ALC 16/96

IVONBROOK 25 NW GRAN

13.022 ha