


Agricultural Land Classification
Milton Keynes Expansion Study
Area 9: Whaddon
Semi-detailed survey
Sample Point Map

Legend

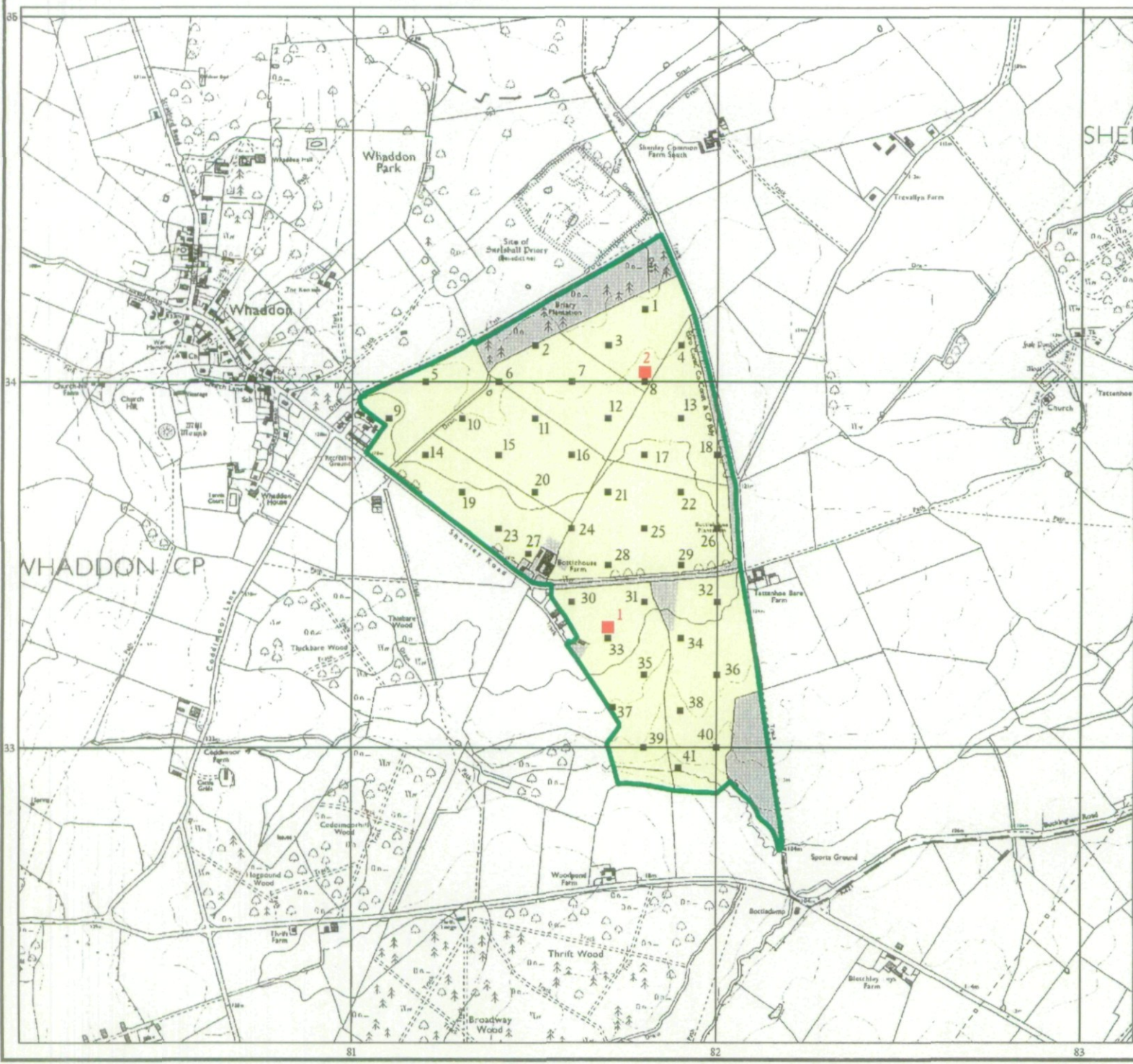
- 1 Location of soil pit
- 1 Location of auger sample point
- Boundary of survey area
- Agricultural land not surveyed
- Other land

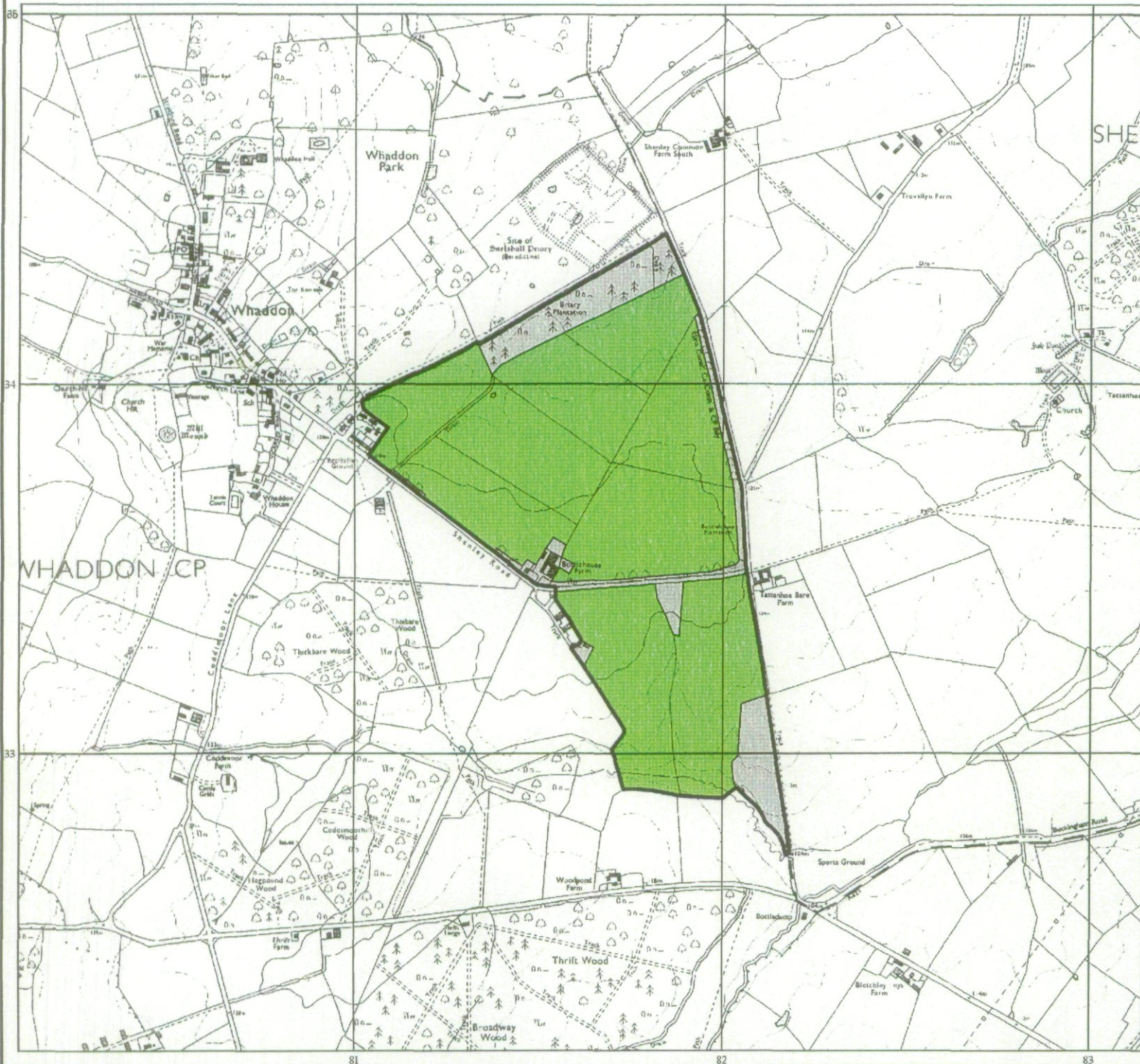


Further details contained in MAFF (1988) Agricultural Land Classification of England and Wales - Revised guidelines and criteria for grading the quality of agricultural land. Maff (publications), London SE99 7TP. The information is accurate at base map scale but any enlargement would be misleading. Reproduction in whole or in part by any means is prohibited without the prior permission of MAFF.

Surveyed and drawn by the Resource Planning Team, FRCA, Reading.

Based on the 1990 Ordnance Survey 1:10,000 map with the permission of the Controller of Her Majesty's Stationery Office. Unauthorised reproduction infringes Crown copyright and may lead to prosecution or civil proceedings. MAFF Licence No: GD272361
Source map(s): SP835W
Reference no: 0301/022/198 © Crown Copyright Reserved 1998






Agricultural Land Classification

Milton Keynes Expansion Study

Area 9: Whaddon

Semi-detailed survey

Legend		
	Quality	Area (ha)
Grade 1	Excellent	Nil
Grade 2	Very Good	Nil
Grade 3a	Good	Nil
Grade 3b	Moderate	76.9
Grade 4	Poor	Nil
Grade 5	Very Poor	Nil
	Agricultural land not surveyed	Nil
	Other land	13.6
	Site Boundary	
Total survey area		76.9
Total site area		90.5
<small>* Not present within survey area</small>		



Further details contained in MAFF (1988) Agricultural Land Classification of England and Wales - Revised guidelines and criteria for grading the quality of agricultural land. Maff (publications), London SE99 7TP. The information is accurate at base map scale but any enlargement would be misleading. Reproduction in whole or in part by any means is prohibited without the prior permission of MAFF.

Surveyed and drawn by the Resource Planning Team, FRCA, Reading

Based on the 1990 Ordnance Survey 1:10,000 map with the permission of the Controller of Her Majesty's Stationery Office. Unauthorised reproduction infringes Crown copyright and may lead to prosecution or civil proceedings. MAFF Licence No: GD272361
 Source map(s): SP83SW
 Reference no: 0301/022/198 © Crown Copyright Reserved 1998