














A1/A168 INTERCHANGE DISHFORTH

A1 WEST SITE

Proposed Transport Services Area

Agricultural Land Classification

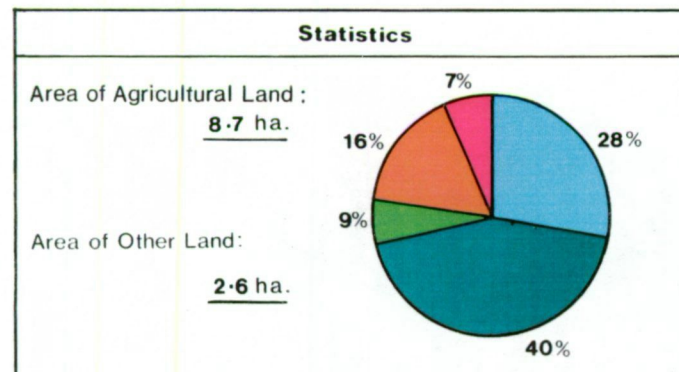
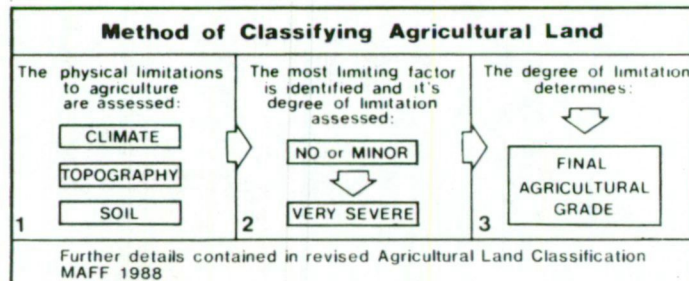
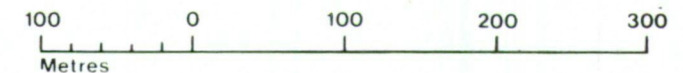
Agricultural Land			
Agricultural Grades	Agricultural Land Quality	Area within the site (ha.)	
Grade 1	 Excellent	Nil	
Grade 2	 Very Good	3.2	
Grade 3	 Good	4.5	
	Sub-Grade 3a		
Grade 3	 Moderate	1.0	
	Sub-Grade 3b		
Grade 4	 Poor	Nil	
Grade 5	 Very Poor	Nil	

Land in Other Categories		Area within the site (ha.)
Urban <i>Including housing, industry, commerce, derelict land, sports facilities, transport.</i>		0.8
Non-agricultural <i>Including golf courses, parks, sports fields, allotments, airfields.</i>		1.8
Woodland <i>Farm woodland</i>		Nil
<i>Commercial woodland</i>		Nil
Agricultural buildings <i>Including glasshouses</i>		Nil
Open water		Nil
Land not surveyed		Nil



Ministry of Agriculture,
Fisheries and Food.

SCALE - 1:5,000



Information compiled by Resource Planning Group, Farm and Countryside Service, Leeds R.O.
Map produced by Resource Planning Cartographic Unit
Project Number 89/89

Ordnance Survey maps reproduced with the permission of the Controller, H.M.S.O.

© Crown Copyright Reserved 1989

SOURCE MAPS

1:10,000

SE 37 SE



A1 WEST SITE



A1/A168 Dishforth 89/89
At West Site SE37SE
1 per ha. (100 m. grid)
1:2,500

A168(T)

39m

46

52m

TCP
(RAC)

Leeming Lane

2

3

4

5

6

7

8

9

10

11

12

13