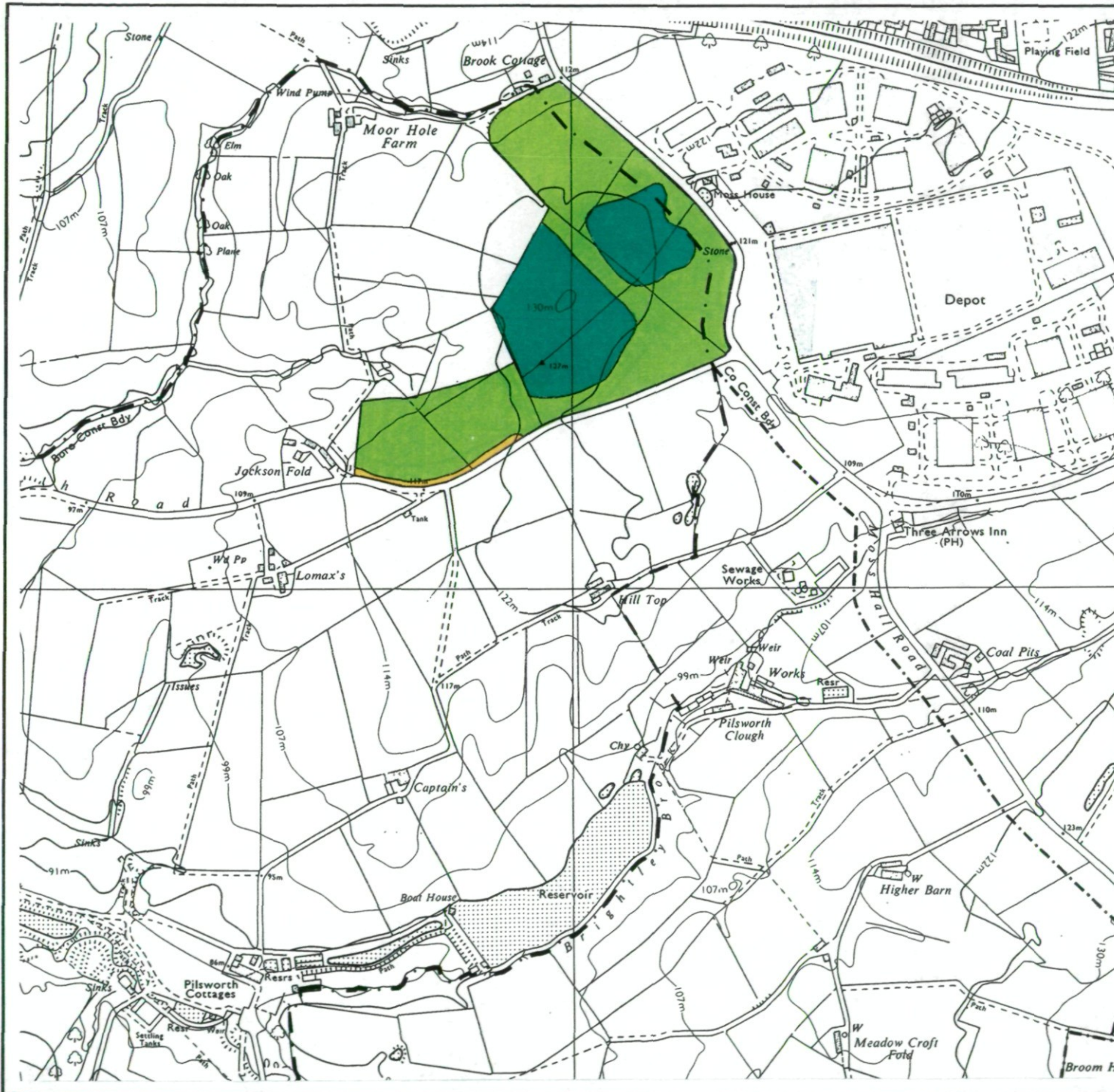


Agricultural Land Classification

Spoutbank, Heywood




Agricultural Land

Grade	Quality	Area (ha)
1	Excellent	nil
2	Very Good	nil
3a	Good	6.8
3b	Moderate	13.8
4	Poor	nil
5	Very Poor	nil

Other Land Categories

Symbol	Category	Area (ha)
*	Urban	nil
■	Non-Agricultural	0.3
W	Woodland	nil
*	Agricultural Buildings	nil
*	Open Water	nil
*	Not Surveyed	nil
Total agricultural land area		20.6
Total survey area		20.9

* Grade/category not present within survey area



Further details contained in MAFF (1988) Agricultural Land Classification of England and Wales - Revised guidelines and criteria for grading the quality of agricultural land. MAFF (Publications), London SE99 7TP.

The information is accurate at the base map scale but any enlargement would be misleading.

Reproduction in whole or in part by any means is prohibited without the prior permission of MAFF.

ORDNANCE SURVEY

SPOUT BANK, HEYWOOD

1:5,000

100 M GRID.

RADCLIFFE BORO CONST
CP

HEYWOOD MB & CP

Job:
153/94

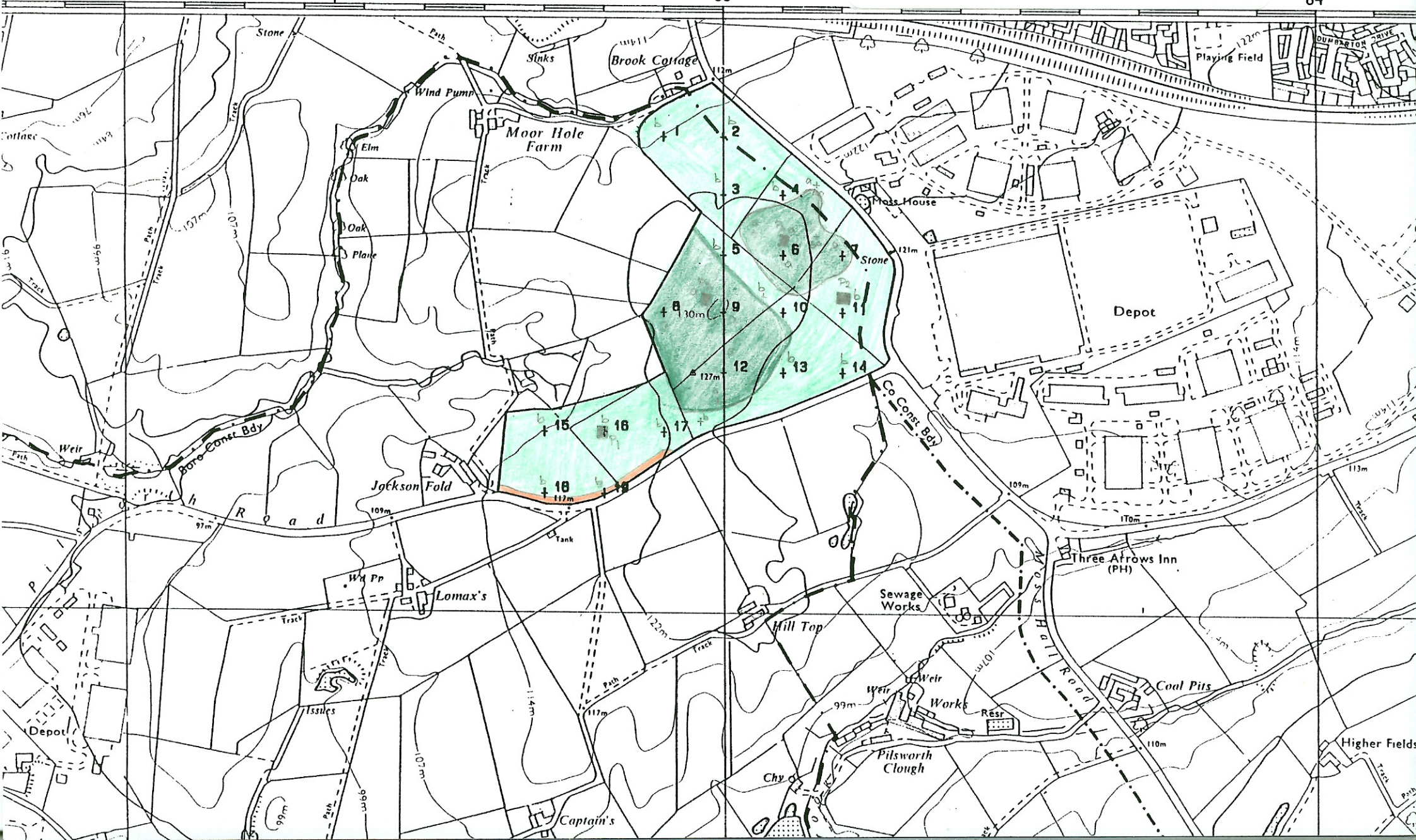
HEYWOOD AND

82

16'

83

84








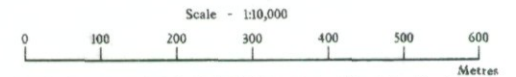
Agricultural Land Classification

Spoutbank, Heywood

SOIL RESOURCE MAP

SOIL UNITS

- I 
- II 
- III 
- IV 
- V 



Further details contained in MAFF (1988) Agricultural Land Classification of England and Wales - Revised guidelines and criteria for grading the quality of agricultural land. MAFF (Publications), London SE99 7TP.

The information is accurate at the base map scale but any enlargement would be misleading.

Reproduction in whole or in part by any means is prohibited without the prior permission of MAFF.

Surveyed and drawn by the Resource Planning Team, ADAS Statutory Unit, Woburnhampton
 Based on the 1974 Ordnance Survey 1:10,000 map with the permission of the Controller of Her Majesty's Stationery Office.
 Source Map(s): SDB0NW
 Reference no. 153/94

