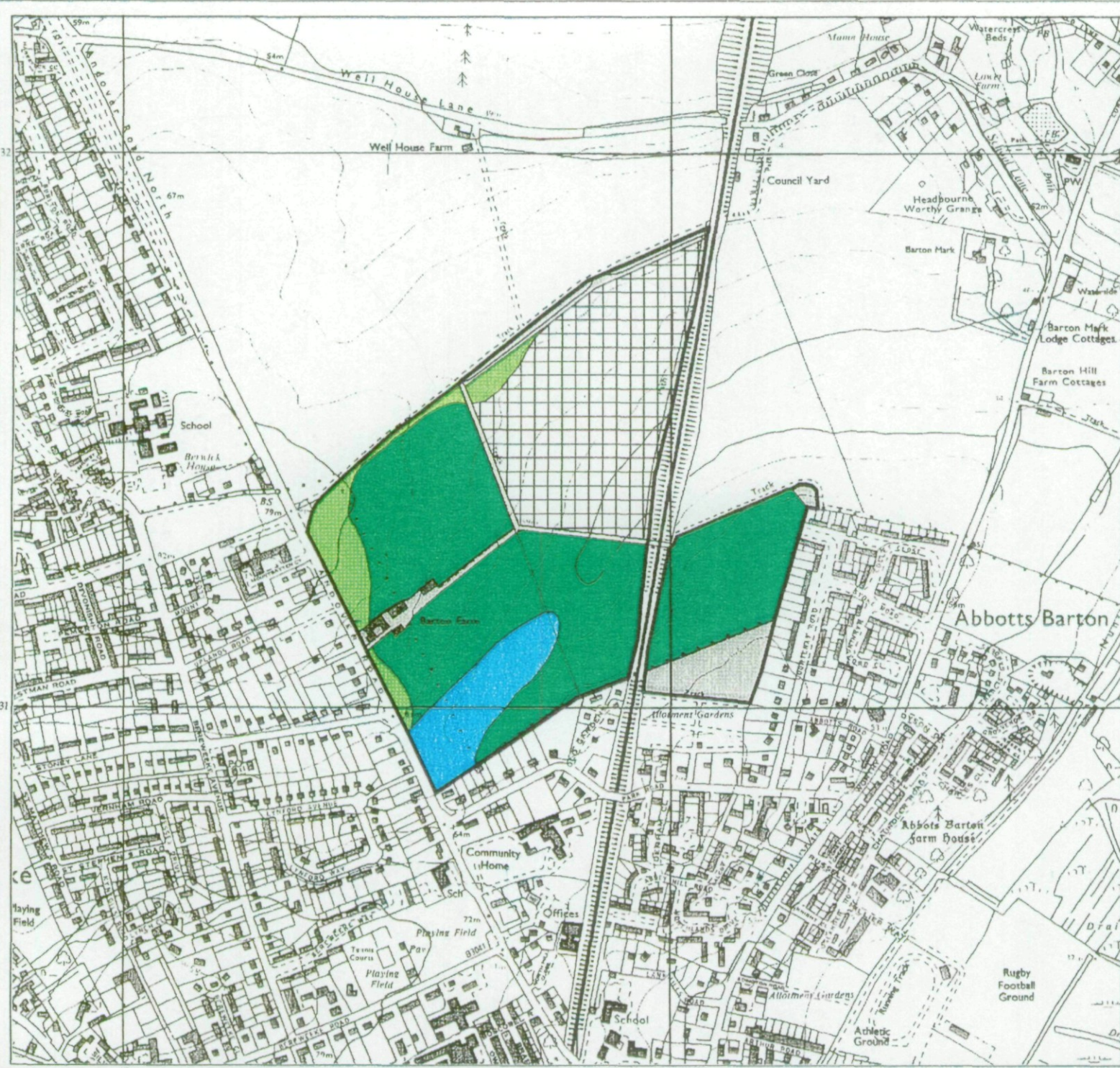
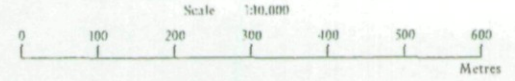


Agricultural Land Classification Winchester District Local Plan Land at Barton Farm (AMENDED 24.10.1997)



Legend		Quality	Area (ha)
Grade 1		Excellent	nil
Grade 2		Very Good	3.5
Grade 3a		Good	23.1
Grade 3b		Moderate	2.9
Grade 4		Poor	nil
Grade 5		Very Poor	nil
		Agricultural land not surveyed	13.5
		Other land	4.3
		Site Boundary	
Total survey area			29.5
Total site area			47.3
* Not present within survey area			



Further details contained in MAFF (1988) Agricultural Land Classification of England and Wales Revised guidelines and criteria for grading the quality of agricultural land. MAFF (publications), London SE99 71P. The information is accurate at base map scale but any enlargement would be misleading. Reproduction in whole or in part by any means is prohibited without the prior permission of MAFF.


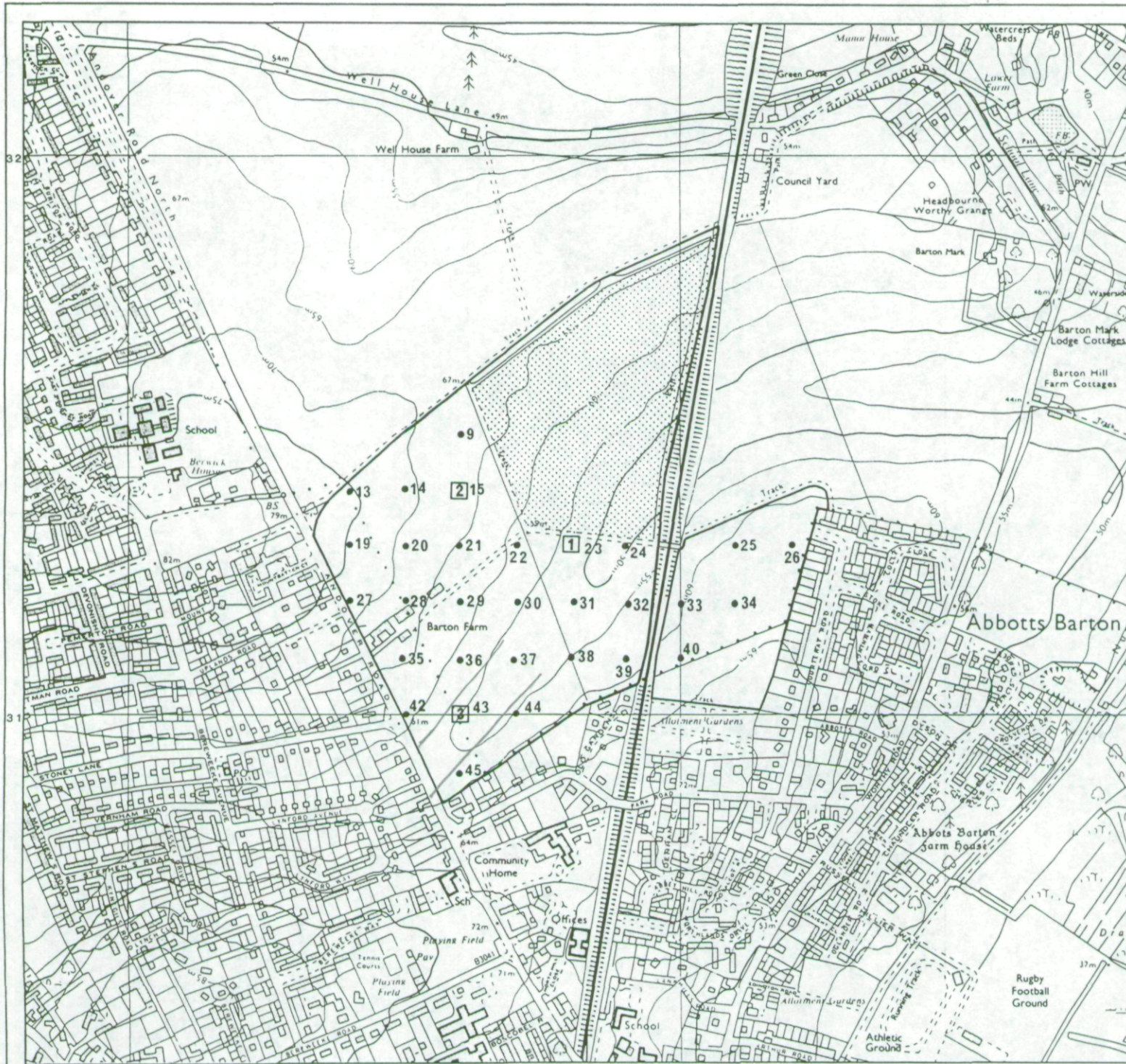
Surveyed and drawn by the Resource Planning Team, FRCA, Reading

Based on the 1989 Ordnance Survey 1:30,000 map with the permission of the Controller of Her Majesty's Stationery Office. Unauthorised reproduction infringes Crown copyright and may lead to prosecution or civil proceedings. MAFF Licence No: GD272361

Source map(s): SU43SE
Reference no: 1513/117/194 © Crown Copyright: Reserved 1997

Location of Auger Borings Winchester District Local Plan Land at Barton Farm

- 5 Auger boring
- ② Profile pit
- ▨ Not surveyed



The information is accurate at the base map scale but any enlargement would be misleading.

Reproduction in whole or part by any means is prohibited without the prior permission of MAFF.

Surveyed and drawn by the Resource Planning Team ADAS Statutory Unit, Gullford
Based on the 1989 Ordnance Survey 10,000 map with the permission of the
Controller of Her Majesty's Stationery Office
Source: Maps: SU 43 SE
Reference: 00 1513/11794 15/594 © Crown Copyright Reserved 1994