

Agricultural Land Classification

Long Run Farm Bishops Hull, Taunton

Agricultural Land


Grade	Quality	Area (ha)
1	Excellent	0.0
2	Very Good	0.0
3a	Good	5.0
3b	Moderate	0.0
4	Poor	0.0
5	Very Poor	0.0

Other Land Categories

Urban	Area (ha)	0.2
Non-Agricultural	Area (ha)	0.0
Woodland	Area (ha)	0.0
Agricultural Buildings	Area (ha)	1.1
Open Water	Area (ha)	0.0
Not Surveyed	Area (ha)	0.0

Total agricultural land area 5.0
Total survey area 6.3

* Grade/category not present within survey area



Further details contained in MAFF (1988) Agricultural Land Classification of England and Wales - Revised guidelines and criteria for grading the quality of agricultural land. MAFF (Publications), London SE99 7TP. The information is accurate at the basic map scale but any enlargement would be misleading. Reproduction in whole or in part by any means is prohibited without the prior permission of MAFF.



Surveyed & drawn by the Resource Planning Team, ADAS Statutory Unit: Taunton
Based on the 1991 Ordnance Survey 1:10,000 map with the permission of the Controller of Her Majesty's Stationery Office. Unauthorised reproduction infringes Crown copyright and may lead to prosecution or civil proceedings.
Source Map(s): ST22NW, ST22SW MAFF Licence No: GD272361
Reference no. 1195 © Crown Copyright Reserved 1995



Agricultural Land Classification







**Long Run Farm
Bishops Hull, Taunton**

SAMPLE POINT MAP


-  **1** LOCATION OF SOIL PIT
-  **1** LOCATION OF AUGER SAMPLE POINT



Other Land Categories

	Area (ha)
 Urban	0.2
 Non-Agricultural	0.0
 Woodland	0.0
 Agricultural Buildings	1.1
 Open Water	0.0
 Not Surveyed	0.0
Total agricultural land area	
5.0	
Total survey area	
6.3	

* Grade/category not present within survey area



Further details contained in MAFF (1988) Agricultural Land Classification of England and Wales - Revised guidelines and criteria for grading the quality of agricultural land. MAFF Publications, London SE99 7TP. The information is accurate at the time of publication but any enlargement would be misleading. Reproduction in whole or in part by any means is prohibited without the prior permission of MAFF.

Surveyed & drawn by the Resource Planning Team, ADAS Statutory Unit Taunton
Based on the 1991 Ordnance Survey 1:10,000 map with the permission of the Controller of Her Majesty's Stationery Office. Unauthorised reproduction infringes Crown copyright and may lead to prosecution or civil proceedings.
Source Mapsh: ST22NW/ST22SW MAFF Licence No: GD272361
Reference no: 395 © Crown Copyright Reserved 1995

