


Agricultural Land Classification

Hinckley & Bosworth Local Plan
Botcheston Road / Desford Lane,
Newtown Unthank, Leics. - 354 /17 /1

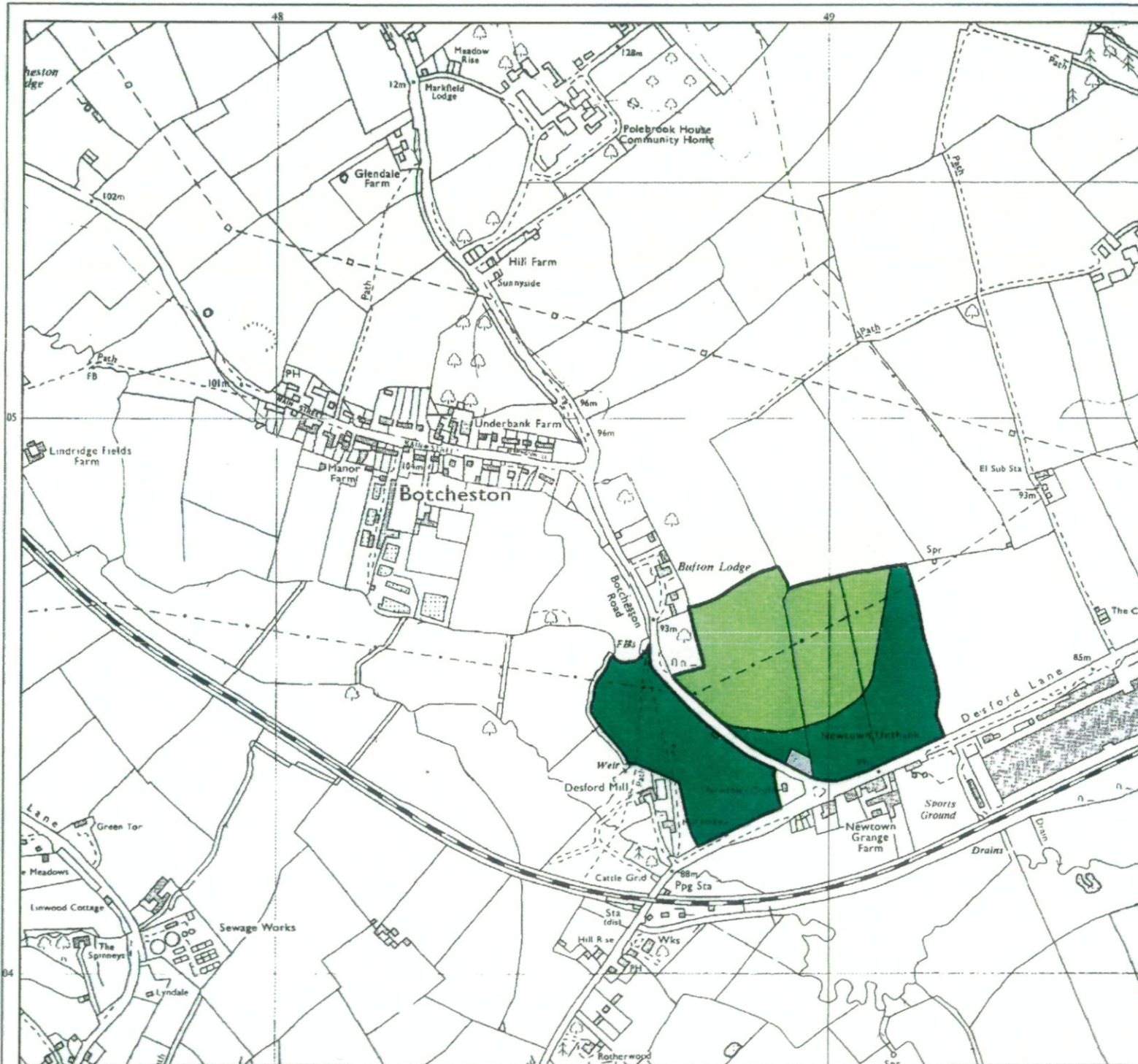
Legend

| | Quality | Area (ha) |
|----------------------------------|--------------------------------|-----------|
| Grade 1 | Excellent | nil |
| Grade 2 | Very Good | nil |
| Grade 3a | Good | 10.2 |
| Grade 3b | Moderate | 8.4 |
| Grade 4 | Poor | nil |
| Grade 5 | Very Poor | nil |
| * | Agricultural land not surveyed | nil |
| ■ | Other land | 0.1 |
| — | Boundary of survey area | |
| Total agricultural land area | | 18.6 |
| Total survey area | | 18.7 |
| * Not present within survey area | | |



Further details contained in MAFF (1988) Agricultural Land Classification of England and Wales - Revised guidelines and criteria for grading the quality of agricultural land. MAFF (publications), London SE99 7TP. The information is accurate at base map scale but any enlargement would be misleading. Reproduction in whole or in part by any means is prohibited without the prior permission of MAFF.

Surveyed and drawn by the Resource Planning Team, ADAS Statutory Unit, Huntingdon.
Based on the 1985 Ordnance Survey 1:10 000 map with the permission of the Controller of Her Majesty's Stationery Office. Unauthorised reproduction infringes Crown copyright and may lead to prosecution or civil proceedings. MAFF Licence No: GD272361
Source maps: SK40NE, SK40SE
Reference no: 95/96 © Crown Copyright Reserved 1997



Agricultural Land Classification

Hinckley & Bosworth Local Plan
 Botcheston Road / Desford Lane,
 Newtown Unthank, Leics. - 354 /17 /1

Sample Point Map

Legend


■ 1 Location of soil pit

■ 1 Location of auger sample point

 Boundary of survey area

 Agricultural land not surveyed

 Other land



Further details contained in MAFF (1988) Agricultural Land Classification of England and Wales - Revised guidelines and criteria for grading the quality of agricultural land. Maff (publications), London SE99 71P. The information is accurate at base map scale but any enlargement would be misleading. Reproduction in whole or in part by any means is prohibited without the prior permission of MAFF.

Surveyed and drawn by the Resource Planning Team, ADAS Statutory Unit, Huntingdon.
 Based on the 1985 Ordnance Survey 1:10 000 map with the permission of the Controller of Her Majesty's Stationery Office. Unauthorised reproduction infringes Crown copyright and may lead to prosecution or civil proceedings. MAPP Licence No: GD272361
 Source maps: SK40NE, SK40SE
 Reference no: 95/96 © Crown Copyright Reserved 1996

