







Agricultural Land Classification

Western extension to Hermitage Quarry Sample Point Map

Legend

-  1 Location of soil pit
-  1 Location of auger sample point
-  Boundary of survey area
-  Agricultural land not surveyed
-  Other land



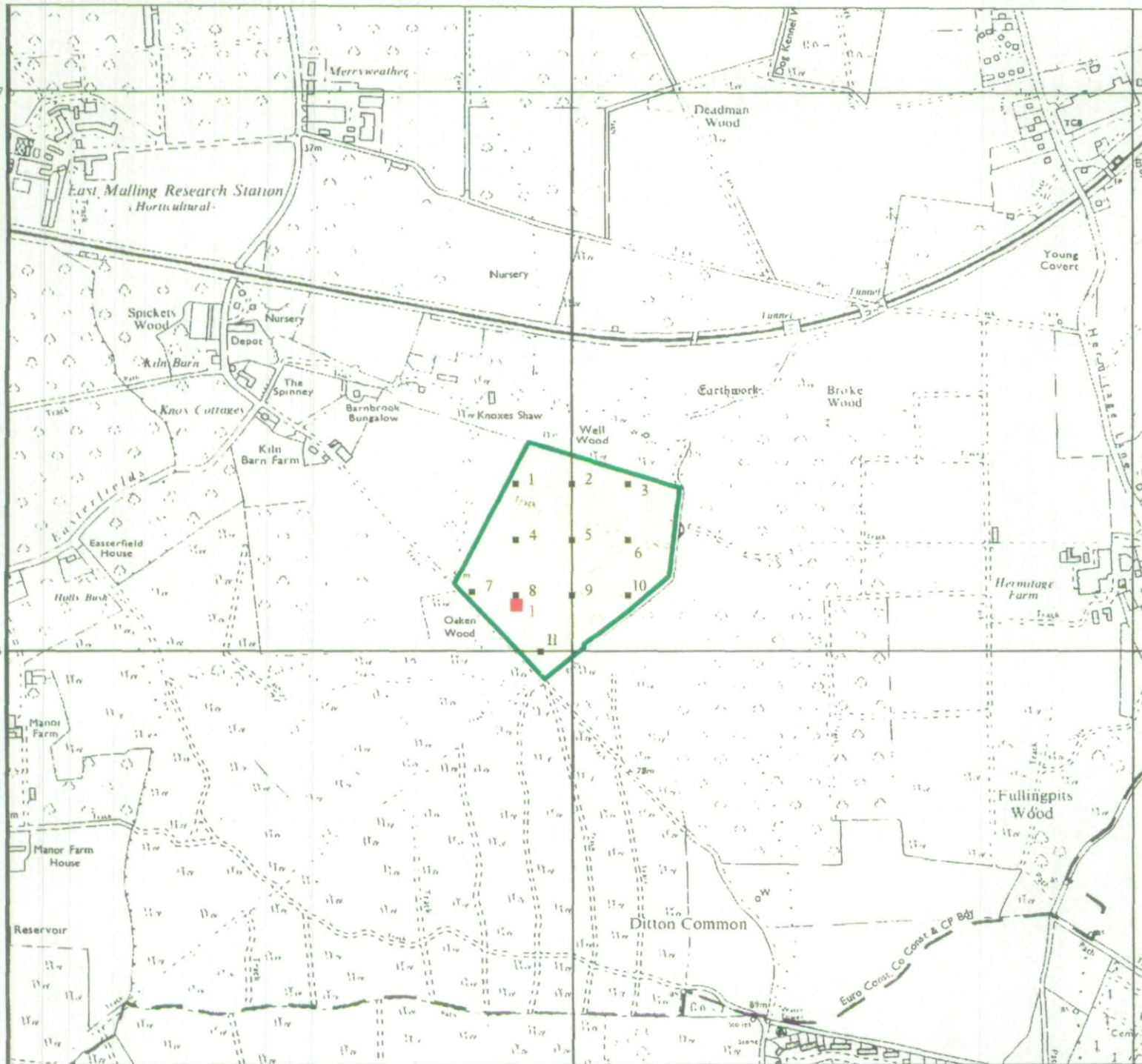
Further details contained in MAFF (1988) Agricultural Land Classification of England and Wales - Revised guidelines and criteria for grading the quality of agricultural land. MAFF (publications), London SE99 7TP. The information is accurate at base map scale but any enlargement would be misleading.

Reproduction in whole or in part by any means is prohibited without the prior permission of MAFF.

Surveyed and drawn by the Resource Planning Team, FRCA, Reading.

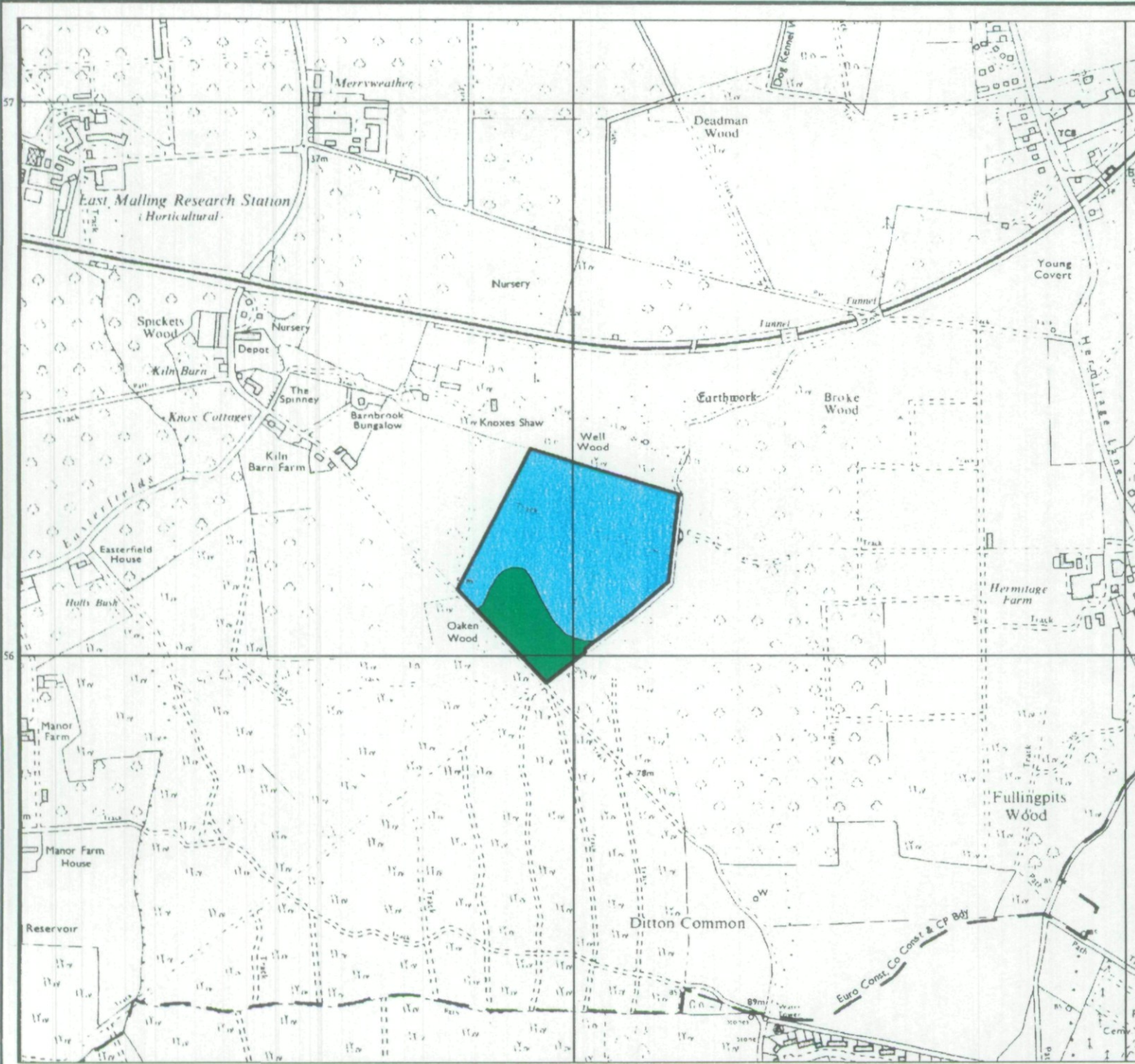
Based on the 1989 Ordnance Survey 1:10,000 map with the permission of the Controller of Her Majesty's Stationery Office. Unauthorised reproduction infringes Crown copyright and may lead to prosecution or civil proceedings.

MAFF Licence No: GD272361
Source map(s): TQ75NW
Reference no: 2013/014/98 © Crown Copyright Reserved 1998




Agricultural Land Classification

Western extension to Hermitage Quarry



Legend

| | Quality | Area (ha) |
|----------------------------------|--------------------------------|-----------|
| Grade 1 | Excellent | Nil |
| Grade 2 | Very Good | 8.4 |
| Grade 3a | Good | 2.0 |
| Grade 3b | Moderate | Nil |
| Grade 4 | Poor | Nil |
| Grade 5 | Very Poor | Nil |
| | Agricultural land not surveyed | Nil |
| | Other land | Nil |
| Site Boundary | | |
| Total survey area | | 10.4 |
| Total site area | | 10.4 |
| * Not present within survey area | | |



Further details contained in MAFF (1988) Agricultural Land Classification of England and Wales - Revised guidelines and criteria for grading the quality of agricultural land. MAFF (publications), London SE99 7TP. The information is accurate at base map scale but any enlargement would be misleading. Reproduction in whole or in part by any means is prohibited without the prior permission of MAFF.

Surveyed and drawn by the Resource Planning Team, FRCA, Reading

Based on the 1989 Ordnance Survey 1:10,000 map with the permission of the Controller of Her Majesty's Stationery Office. Unauthorised reproduction infringes Crown copyright and may lead to prosecution or civil proceedings. MAFF Licence No: GD272361
 Source map(s): TQ75NW
 Reference no: 2013/014/98 © Crown Copyright Reserved 1998