

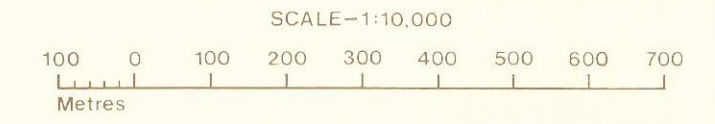
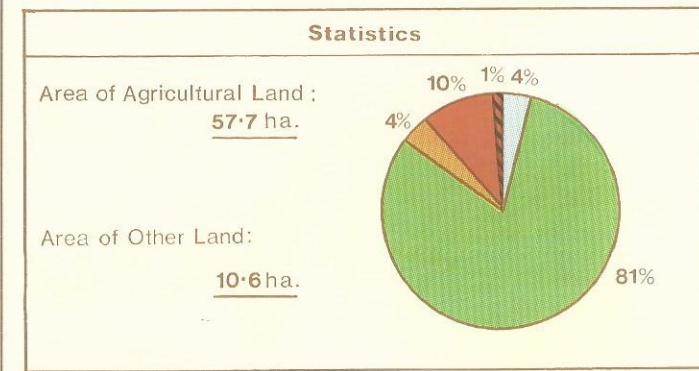
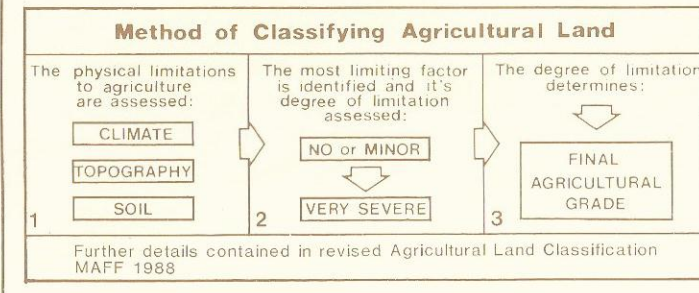
Site J - Jockey Lane

GREATER YORK AREA Site J - Jockey Lane

Future Residential & Industrial Development Agricultural Land Classification

Agricultural Land			
Agricultural Grades	Agricultural Land Quality	Area within the site (ha.)	
Grade 1	Excellent	Nil	
Grade 2	Very Good	2.8 ha.	
Grade 3	Good	Nil	
	Moderate	54.9 ha.	
Grade 4	Poor	Nil	
Grade 5	Very Poor	Nil	

Land in Other Categories		Area within the site (ha.)
Urban <i>Including housing, industry, commerce, derelict land, sports facilities, transport.</i>		6.8 ha.
Non-agricultural <i>Including golf courses, parks, sports fields, allotments, airfields.</i>		2.9 ha.
Woodland <i>Farm woodland</i>		Nil
<i>Commercial woodland</i>		Nil
Agricultural buildings <i>Including glasshouses</i>		0.9 ha.
Open water		Nil
Land not surveyed		Nil



Information compiled by Resource Planning Group, Farm and Countryside Service, Leeds R.O.
Map produced by Resource Planning Cartographic Unit.
Project Number ~~2/88~~ 215/88b
Ordnance Survey maps reproduced with the permission of the Controller, H.M.S.O.
© Crown Copyright Reserved 1989

SOURCE MAPS	
SE 65 NW	
SE 65 SW	
1:10,000	