

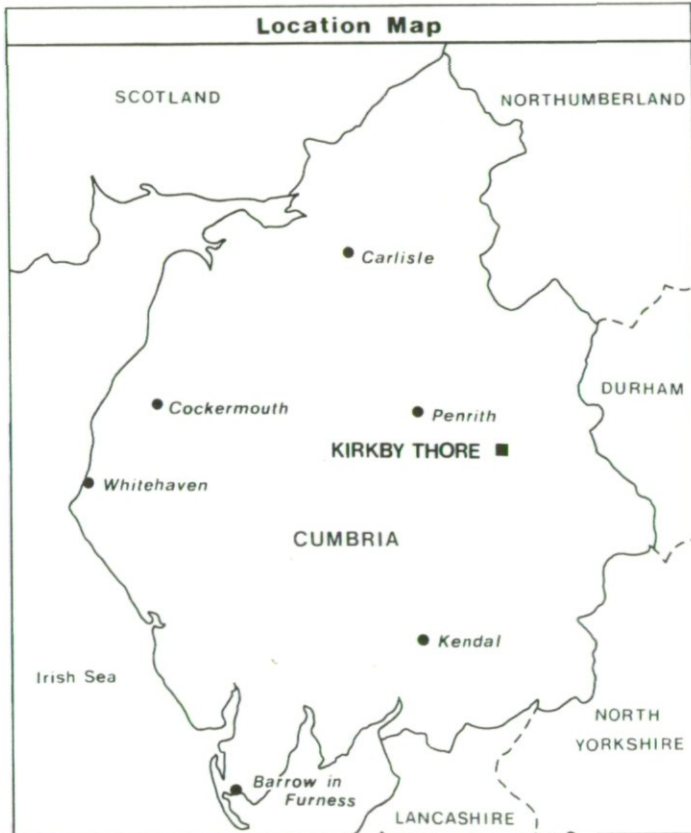
**KIRKBY THORE HALL**



# KIRKBY THORE HALL, PENRITH

## Proposed Archaeological Dig and Country Club

Location Map



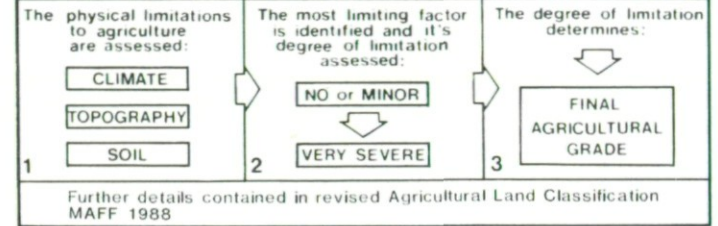
### Agricultural Land Classification

Agricultural Land			
Agricultural Grades		Agricultural Land Quality	Area within the site (ha.)
Grade 1		Excellent	Nil
Grade 2		Very Good	21.2
Grade 3		Good	19.9
	Sub-Grade 3a		
Grade 4		Moderate	7.0
	Sub-Grade 3b		
Grade 5		Poor	Nil
Grade 5		Very Poor	Nil

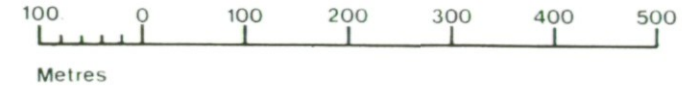
### Land in Other Categories

		Area within the site (ha.)
Urban		1.0
<i>Including housing, industry, commerce, derelict land, sports facilities, transport.</i>		
Non-agricultural		Nil
<i>Including golf courses, parks, sports fields, allotments, airfields.</i>		
Woodland		Nil
<i>Farm woodland</i>		
		Nil
<i>Commercial woodland</i>		
Agricultural buildings		0.8
<i>Including glasshouses</i>		
Open water		1.5
Land not surveyed		Nil

### Method of Classifying Agricultural Land



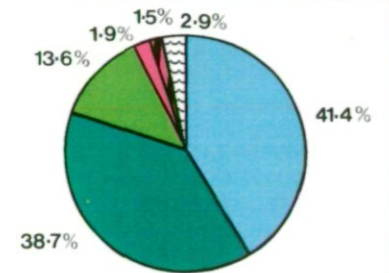
1:7,500



### Statistics

Area of Agricultural Land :  
48.1 ha.

Area of Other Land:  
3.3 ha.



Ministry of Agriculture,  
Fisheries and Food.

Information compiled by Resource Planning Group,  
Farm and Countryside Service, Leeds R.O.  
Map produced by Resource Planning Cartographic Unit,  
Project Number 5/91

Ordnance Survey maps reproduced with the  
permission of the Controller, H.M.S.O.  
© Crown Copyright Reserved 1991

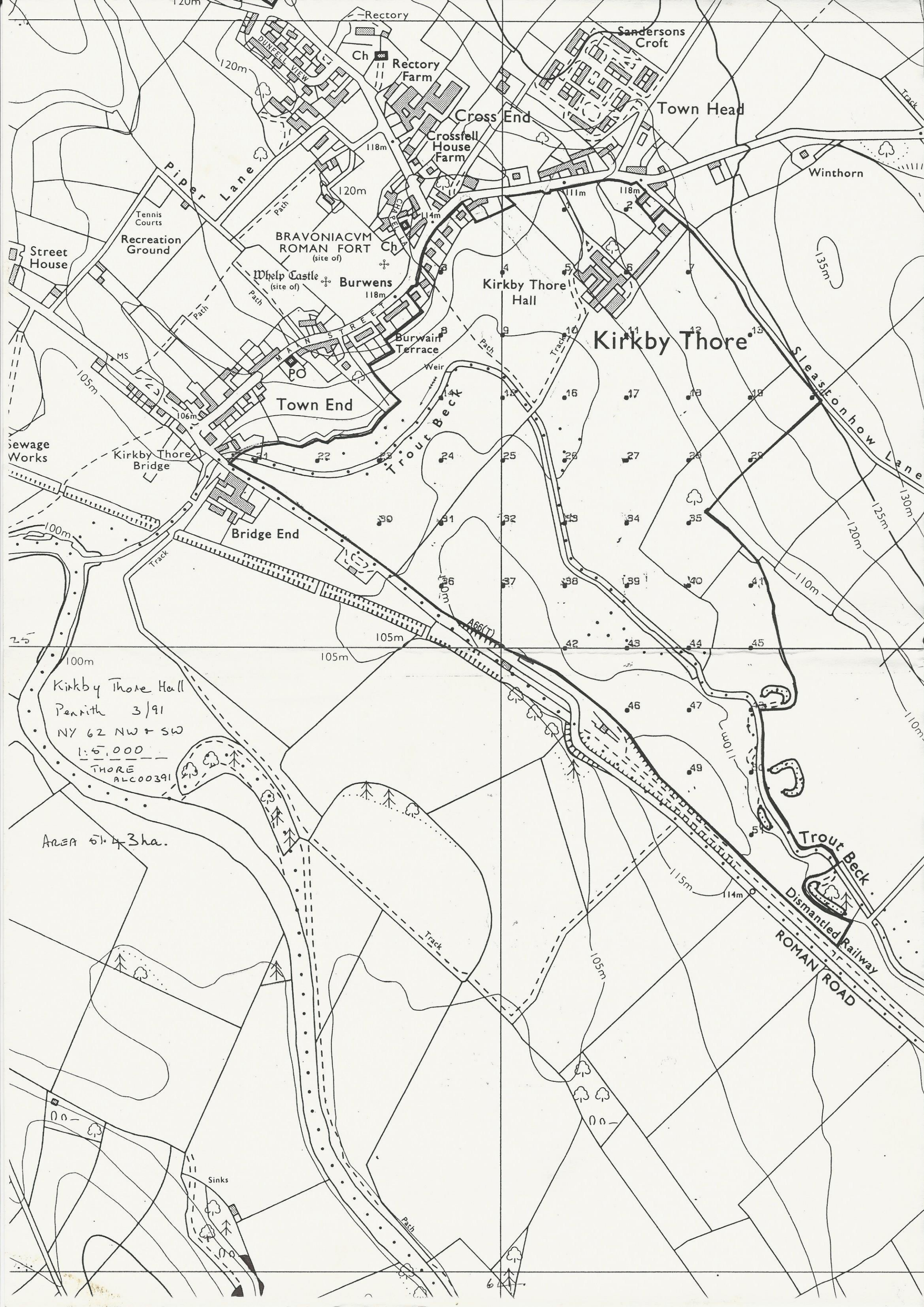
### SOURCE MAPS

1:10,000

NY 62 NW

NY 62 SW





Kirkby Thore Hall  
Penrith 3/91  
NY 62 NW + SW  
1:5,000  
THORE  
ALCO0391

AREA 51.4 Sha.