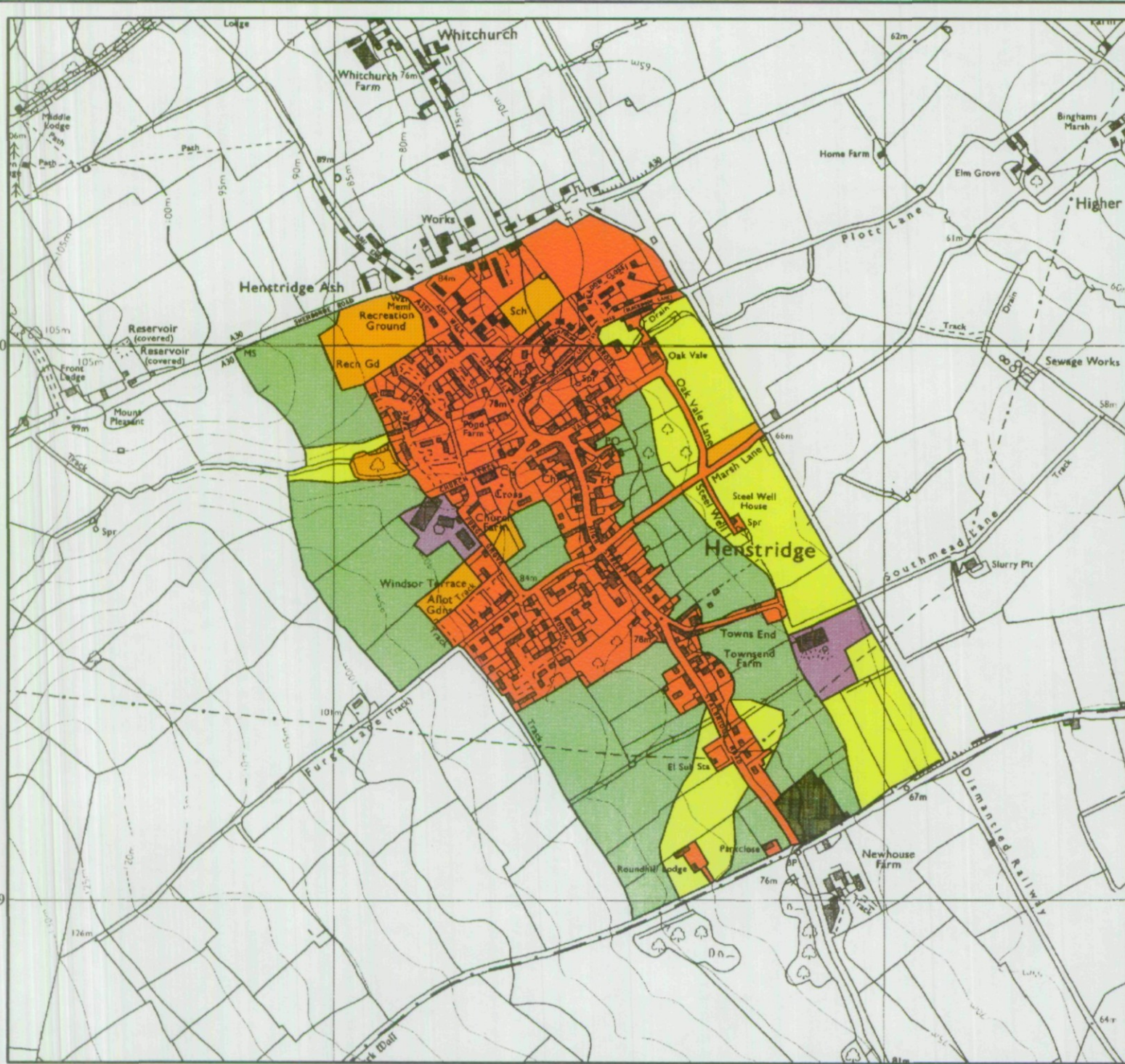




Agricultural Land Classification

South Somerset Local Plan.


Site at Henstridge



Agricultural Land		
Grade	Quality	Area (ha)
1	Excellent	0.0
2	Very Good	0.0
3a	Good	0.0
3b	Moderate	30.1
4	Poor	15.8
5	Very Poor	0.0

Other Land Categories		
Category	Area (ha)	
Urban	33.0	
Non-Agricultural	4.5	
Woodland	0.0	
Agricultural Buildings	2.4	
Open Water	0.0	
Not Surveyed	0.0	
Total agricultural land area	46.8	
Total survey area	86.7	

* Grade/category not present within survey area



Further details contained in MAFF (1988) Agricultural Land Classification of England and Wales - Revised guidelines and criteria for grading the quality of agricultural land. MAFF (Publications), London SE99 71P. The information is accurate at the base map scale but any enlargement would be misleading. Reproduction in whole or in part by any means is prohibited without the prior permission of MAFF.



Surveyed & drawn by the Resource Planning Team, ADAS Statutory Unit Taunton
 Based on the 1983 Ordnance Survey 1:10,000 map with the permission of the Controller of Her Majesty's Stationery Office. Unauthorised reproduction infringes Crown copyright and may lead to prosecution or civil proceedings.
 Source Map(s): ST11NW, ST12SW MAFF Licence No: GD272361
 Reference no. 4395 © Crown Copyright Reserved 1995

Agricultural Land Classification

South Somerset Local Plan.







Site at Henstridge

SAMPLE POINT MAP


-  1 LOCATION OF SOIL PIT
-  1 LOCATION OF AUGER SAMPLE POINT



Other Land Categories

Category	Area (ha)
 Urban	33.0
 Non-Agricultural	4.5
 Woodland	0.0
 Agricultural Buildings	2.4
 Open Water	0.0
 Not Surveyed	0.0
Total agricultural land area	46.8
Total survey area	86.7

* Grade/category not present within survey area



Further details contained in MAFF (1988) Agricultural Land Classification of England and Wales - Revised guidelines and criteria for grading the quality of agricultural land. MAFF/Publications, London SE99 7TP. The information is accurate at the basic map scale but any enlargement would be misleading. Reproduction in whole or in part by any means is prohibited without the prior permission of MAFF.

Surveyed & drawn by the Resource Planning Team, ADAS Statutory Unit Taunton
Based on the 1985 Ordnance Survey 1:50,000 map with the permission of the Controller of Her Majesty's Stationery Office. Unauthorised reproduction infringes Crown copyright and may lead to prosecution or civil proceedings.
Source Map(s): ST7DNW, ST7DSW MAFF Licence No: GD272361
Reference to: 4395 © Crown Copyright Reserved 1995

