







Agricultural Land Classification

Option Six, Leominster Local Plan

Agricultural Land

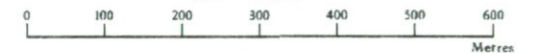
Grade	Quality	Area (ha)
1	 Excellent	25.5
2	 Very Good	4.3
3a	 Good	Nil
3b	 Moderate	6.5
4	 Poor	Nil
5	 Very Poor	Nil

Other Land Categories

	Urban	Area (ha) Nil
	Non-Agricultural	Nil
	Woodland	Nil
	Agricultural Buildings	Nil
	Open Water	Nil
	Not Surveyed	Nil
Total agricultural land area		36.3
Total survey area		36.3

* Grade/category not present within survey area

Scale - 1:10,000



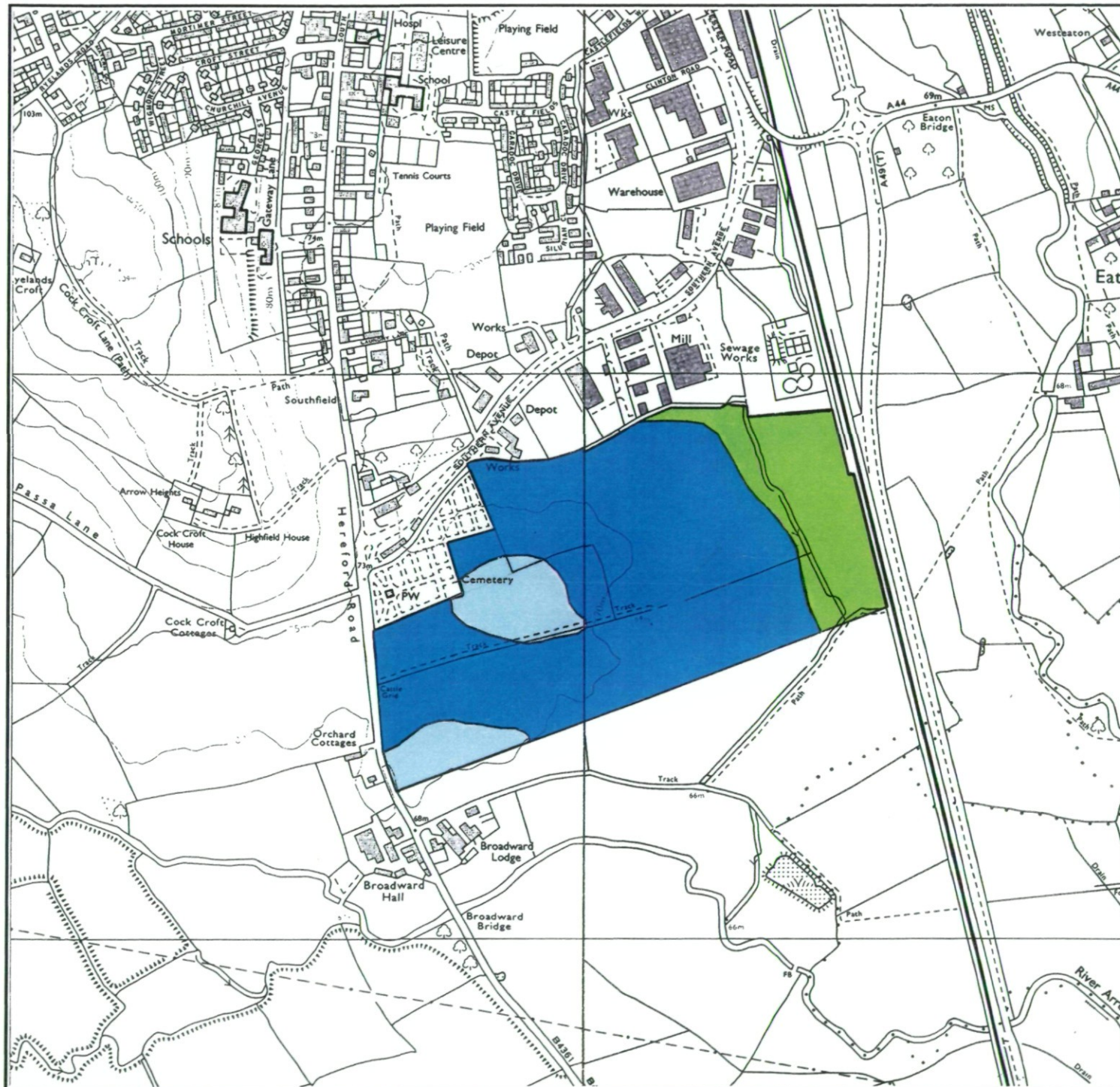
Further details contained in MAFF (1988) Agricultural Land Classification of England and Wales - Revised guidelines and criteria for grading the quality of agricultural land. MAFF (Publications), London SE99 7TP.

The information is accurate at the base map scale but any enlargement would be misleading.

Reproduction in whole or in part by any means is prohibited without the prior permission of MAFF.

Surveyed and drawn by the Resource Planning Team, ADAS Sturminster Nur Wolverhampton
Based on the 1972 Ordnance Survey 10000 map with the permission of the
Controller of Her Majesty's Stationery Office.
Source Map(s): SO45.46.55.56
Reference no. 017 794

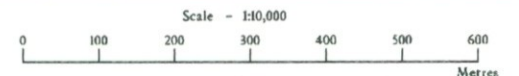
© Crown Copyright Reserved 1991



Agricultural Land Classification
Option Six,
Leominster Local Plan

Auger Borings

soil pits ■



Further details contained in MAFF (1988) Agricultural Land Classification of England and Wales - Revised guidelines and criteria for grading the quality of agricultural land. MAFF (Publications), London SE99 7TP.

The information is accurate at the base map scale but any enlargement would be misleading.

Reproduction in whole or in part by any means is prohibited without the prior permission of MAFF.

Surveyed and drawn by the Resource Planning Team, ADAS Statutory Unit Wolverhampton
Based on the 1972 Ordnance Survey 10000 map with the permission of the Controller of Her Majesty's Stationery Office.
Source Mapfile: SO45.46.35.56
Reference no. 017/94

