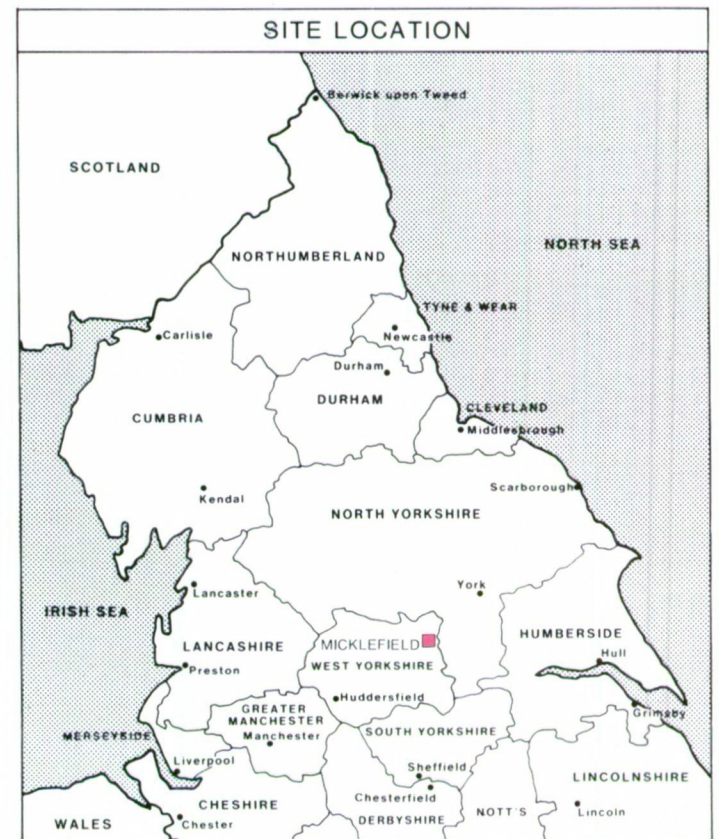
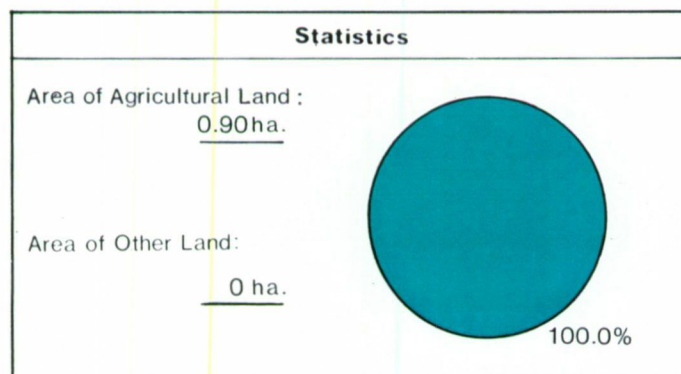


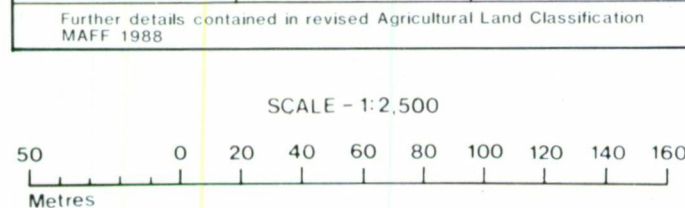
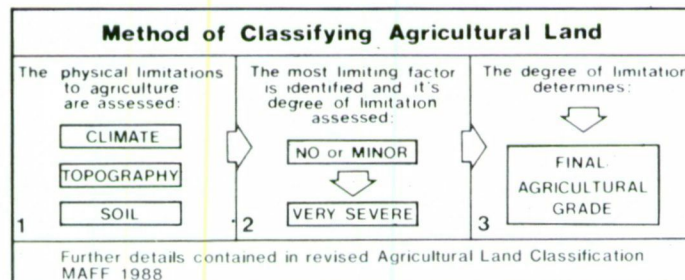
## LEEDS U.D.P. MANOR HOUSE FARM, MICKLEFIELD

### Agricultural Land Classification

Agricultural Land			
Agricultural Grades	Agricultural Land Quality	Area within the site (ha.)	
Grade 1	Excellent	Nil	
Grade 2	Very Good	Nil	
Grade 3	Good	0.90	Sub-Grade 3a
	Moderate	Nil	Sub-Grade 3b
Grade 4	Poor	Nil	
Grade 5	Very Poor	Nil	



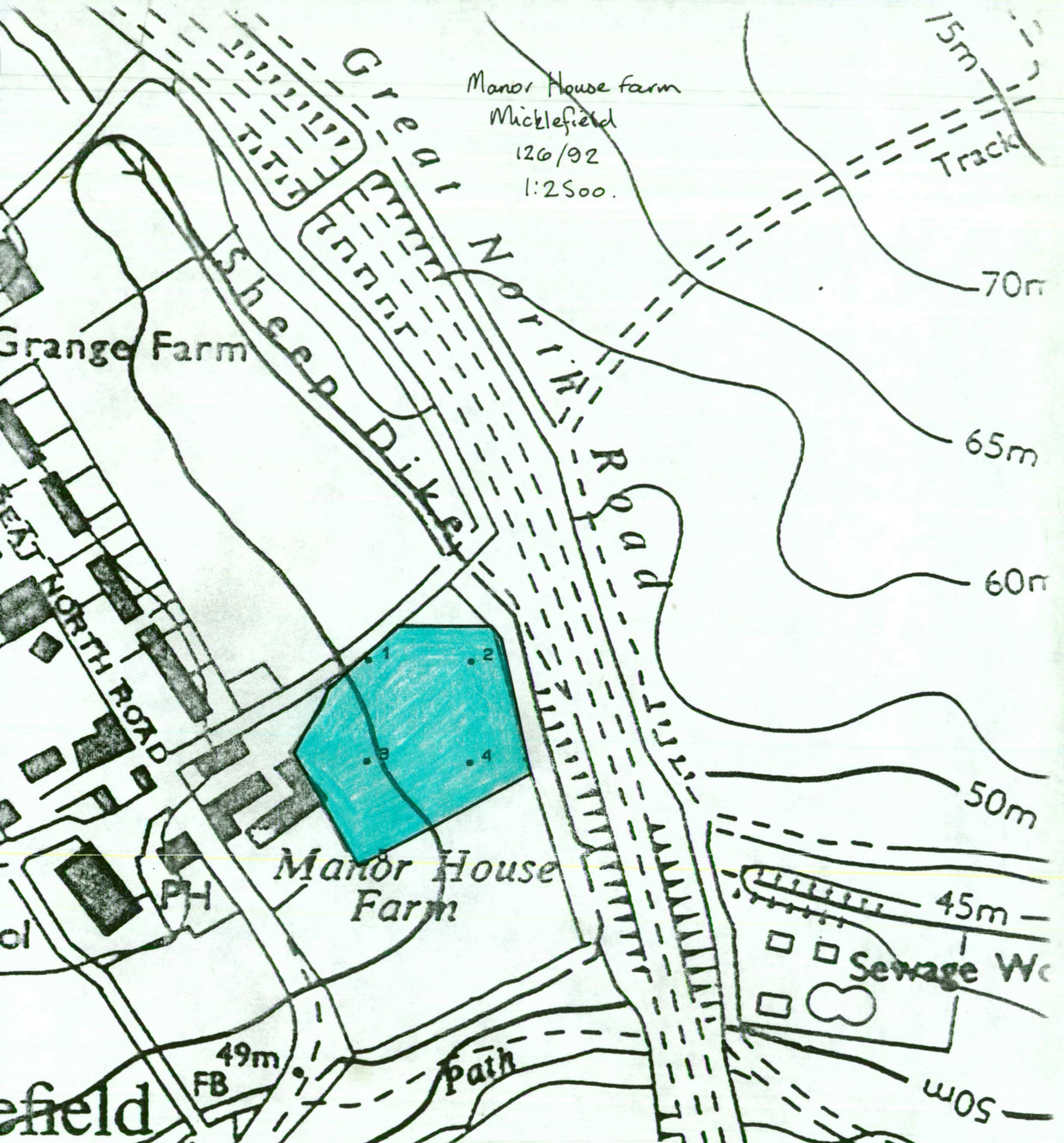
Land in Other Categories		Area within the site (ha.)
Urban <i>Including housing industry, commerce, derelict land, sports facilities, transport.</i>		Nil
Non-agricultural <i>Including golf courses, parks, sports fields, allotments, airfields.</i>		Nil
Woodland <i>Farm woodland</i>		Nil
<i>Commercial woodland</i>		Nil
Agricultural buildings <i>Including glasshouses</i>		Nil
Open water		Nil
Land not surveyed		Nil







**Ministry of Agriculture,  
Fisheries and Food.**

Information compiled by Resource Planning Team, ADAS Statutory Group, Leeds  
Map produced by Resource Planning Cartographic Unit  
Project Number 126/92  
Ordnance Survey maps reproduced with the permission of the Controller, H.M.S.O.  
© Crown Copyright Reserved 1992



**SOURCE MAPS**  
1:10,000  
SE 43 SW



AGRICULTURAL LAND

-  Grade 1
-  Grade 2
-  Sub-Grade 3a
-  Sub-Grade 3b

NON-AGRICULTURAL LAND

- 
- 

-  Grade 4
-  Grade 5