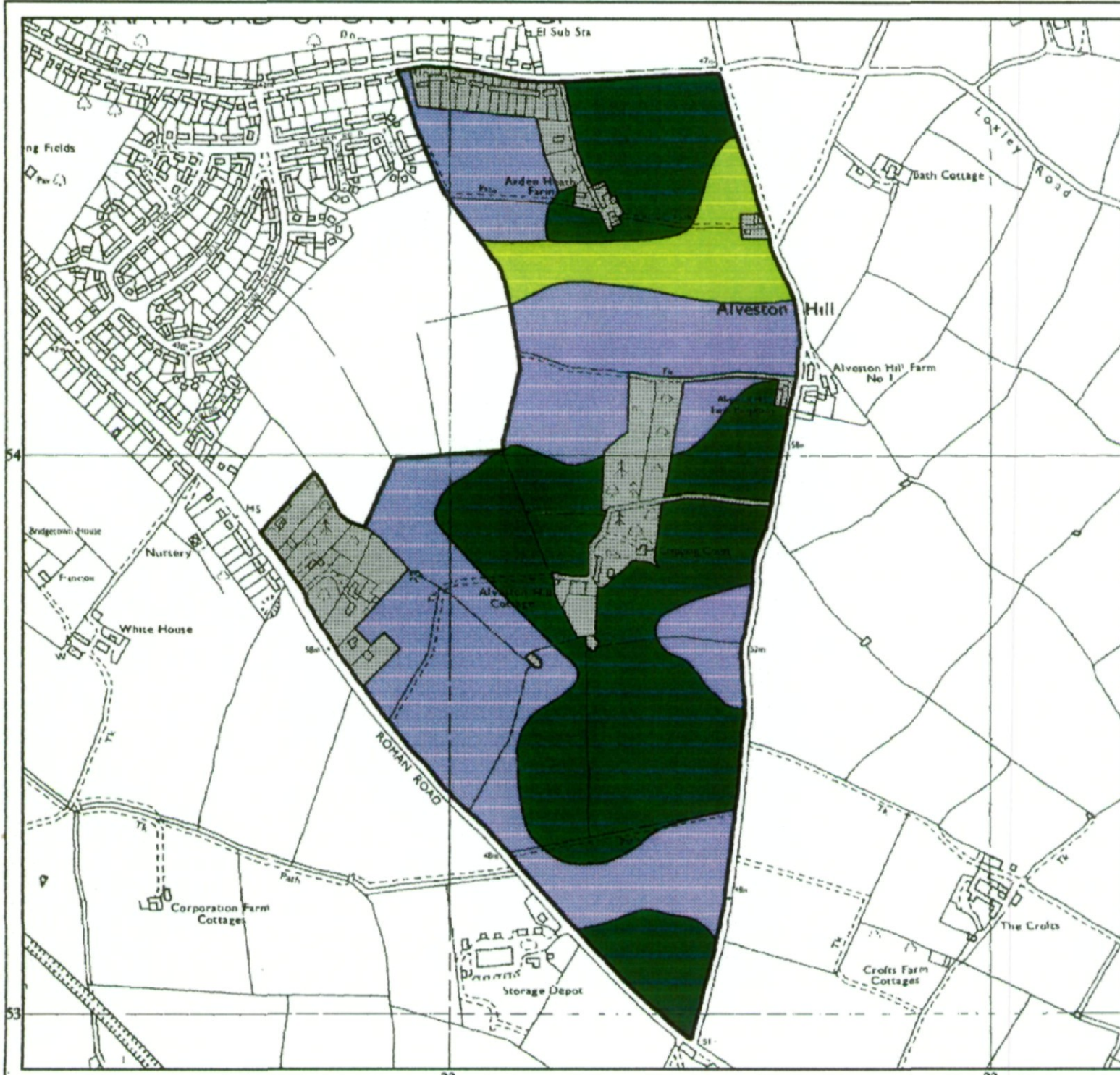


Agricultural Land Classification

Alveston Hill, Stratford



Legend

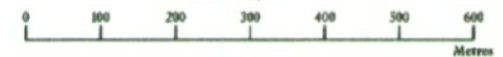
	Quality	Area (ha)
Grade 1	Excellent	0.0
Grade 2	Very Good	37.8
Grade 3a	Good	37.2
Grade 3b	Moderate	6.5
Grade 4	Poor	0.0
Grade 5	Very Poor	0.0
	Agricultural land not surveyed	0.0
	Other land	13.1
	Boundary of survey area	

Total agricultural land area 81.5

Total survey area 94.6

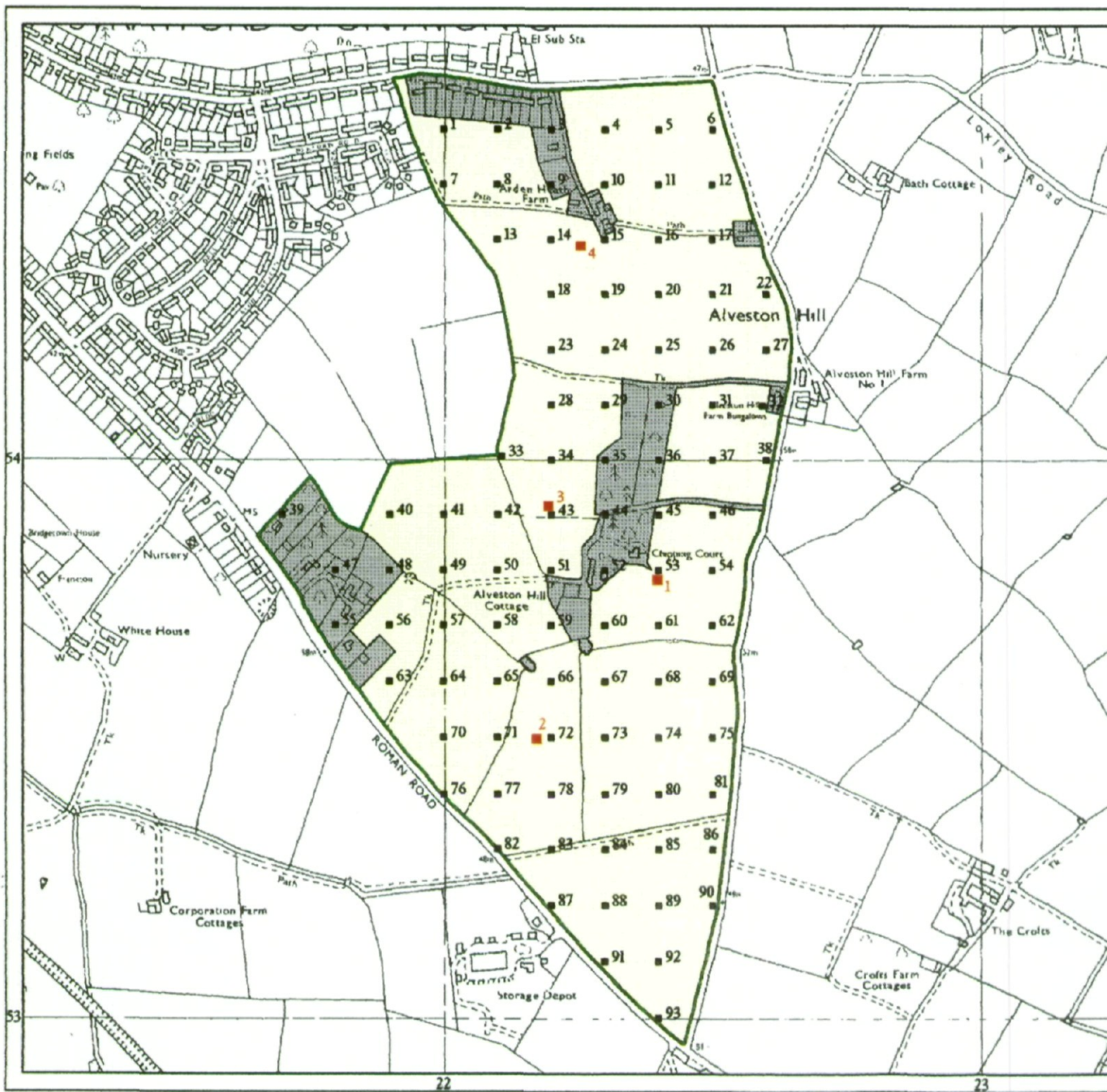
* Not present within survey area

Scale - 1:80,000



Further details contained in MAFF (1988) Agricultural Land Classification of England and Wales - Revised guidelines and criteria for grading the quality of agricultural land. Maff (publications), London SE99 7TF. The information is accurate at base map scale but any enlargement would be misleading. Reproduction in whole or in part by any means is prohibited without the prior permission of MAFF.

Surveyed and drawn by the Resource Planning Team, FRCA Western Region. Based on the 1993 Ordnance Survey 1:80,000 map with the permission of the Controller of Her Majesty's Stationery Office. Unauthorised reproduction infringes Crown copyright and may lead to prosecution or civil proceedings. MAFF Licence No: GD272361 Source maps: SP25SW Reference no: 09/98 © Crown Copyright Reserved 1998




Agricultural Land Classification

Alveston Hill, Stratford

Sample Point Map

Legend

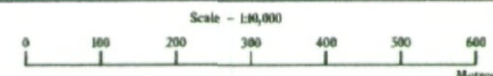
 1 Location of soil pit

 1 Location of auger sample point

 Boundary of survey area

 Agricultural land not surveyed

 Other land



Further details contained in MAFF (1988) Agricultural Land Classification of England and Wales - Revised guidelines and criteria for grading the quality of agricultural land. Maff (publications), London SE99 7TP. The information is accurate at base map scale but any enlargement would be misleading. Reproduction in whole or in part by any means is prohibited without the prior permission of MAFF.

Surveyed and drawn by the Resource Planning Team, FRCA Western Region. Based on the 1993 Ordnance Survey 1:50,000 map with the permission of the Controller of Her Majesty's Stationery Office. Unauthorised reproduction infringes Crown copyright and may lead to prosecution or civil proceedings. MAFF Licence No: G1272361 Source map(s): SP25SW Reference no: 09/98 © Crown Copyright Reserved 1998