











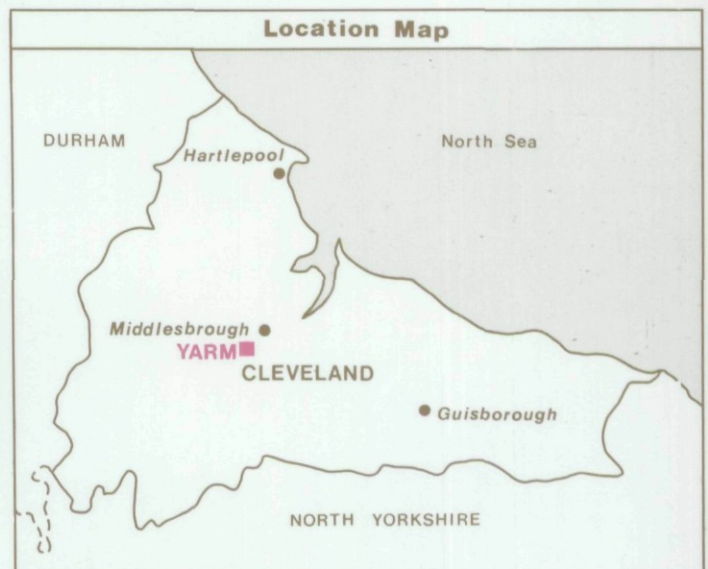
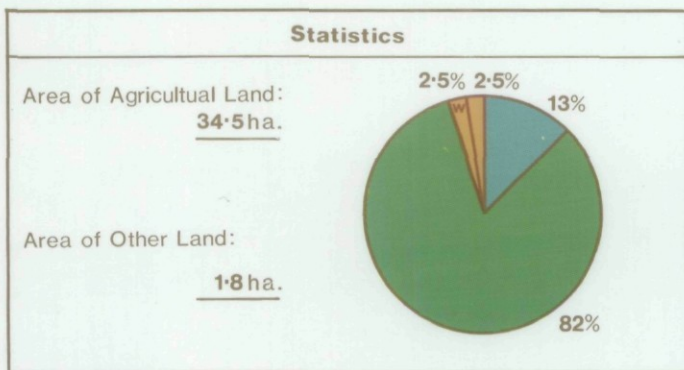
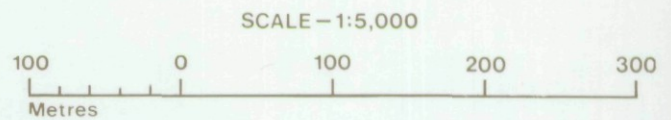
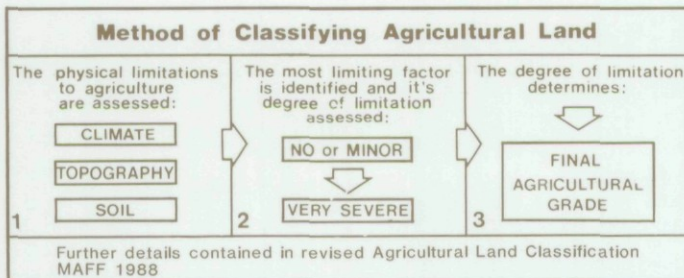


# LITTLE MALTBY FARM YARM

## Proposed Residential Development Agricultural Land Classification

Agricultural Land		
Agricultural Grades	Agricultural Land Quality	Area within the site (ha.)
Grade 1	 Excellent	Nil
Grade 2	 Very Good	Nil
Grade 3	 Sub-Grade 3a Good	4.7 ha.
	 Sub-Grade 3b Moderate	29.8 ha.
Grade 4	 Poor	Nil
Grade 5	 Very Poor	Nil

Land in Other Categories		Area within the site (ha.)
Urban <i>Including housing, industry, commerce, derelict land, sports facilities, transport.</i>		Nil
Non-agricultural <i>Including golf courses, parks, sports fields, allotments, airfields.</i>		0.9 ha.
Woodland <i>Farm woodland</i>		0.9 ha.
<i>Commercial woodland</i>		Nil
Agricultural buildings <i>Including glasshouses</i>		Nil
Open water		Nil
Land not surveyed		Nil

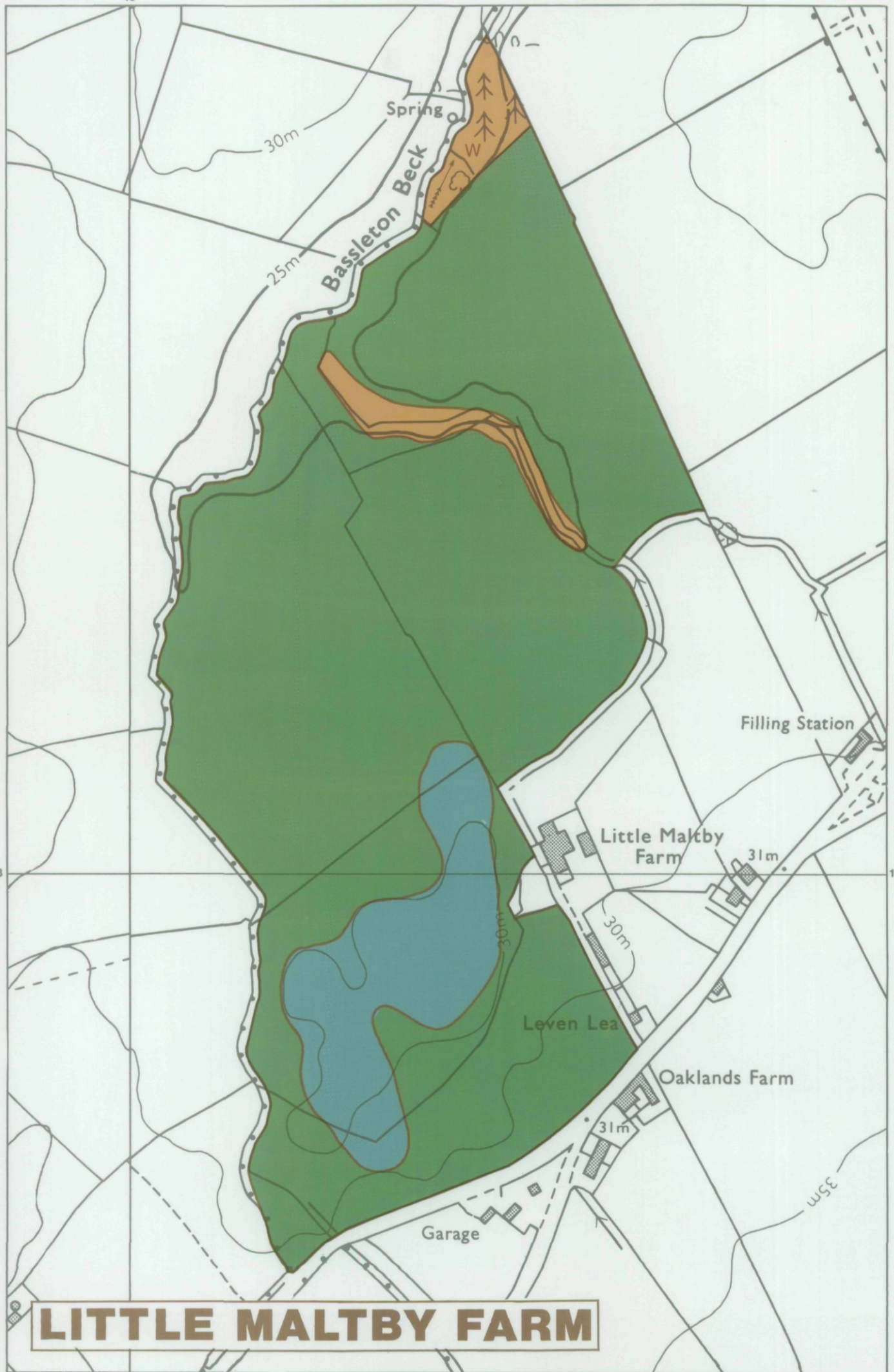


Information compiled by Resource Planning Group, Farm and Countryside Service, Leeds R.O. Map produced by Resource Planning Cartographic Unit. Project Number 16/89  Ordnance Survey maps reproduced with the permission of the Controller, H.M.S.O. © Crown Copyright Reserved 1989	SOURCE MAPS	
	NZ 41 SW	1:10,000 NZ 41 SE



Ministry of Agriculture,  
Fisheries and Food.





**LITTLE MALTBY FARM**



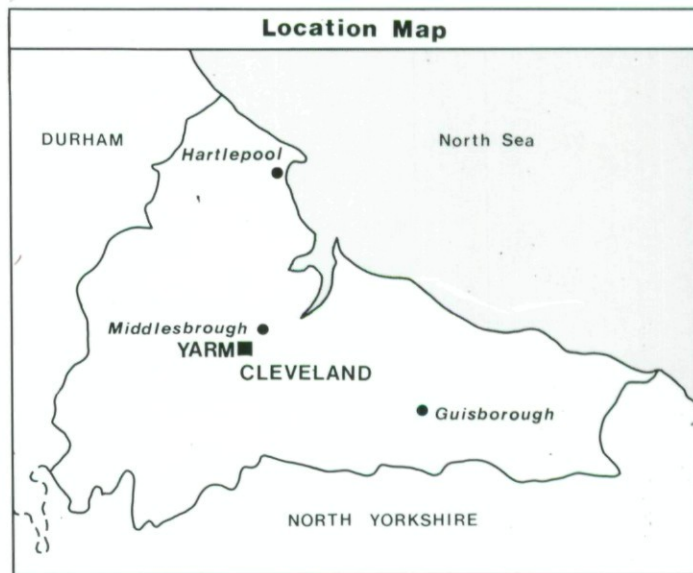
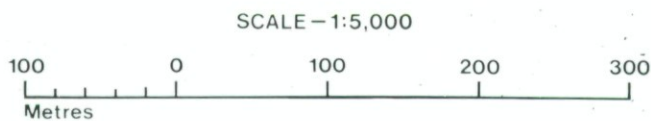
# LITTLE MALTBY FARM YARM

## Proposed Residential Development

### Agricultural Land Classification

**Location of  
Soil Auger Borings**

Soil Auger Borings      •

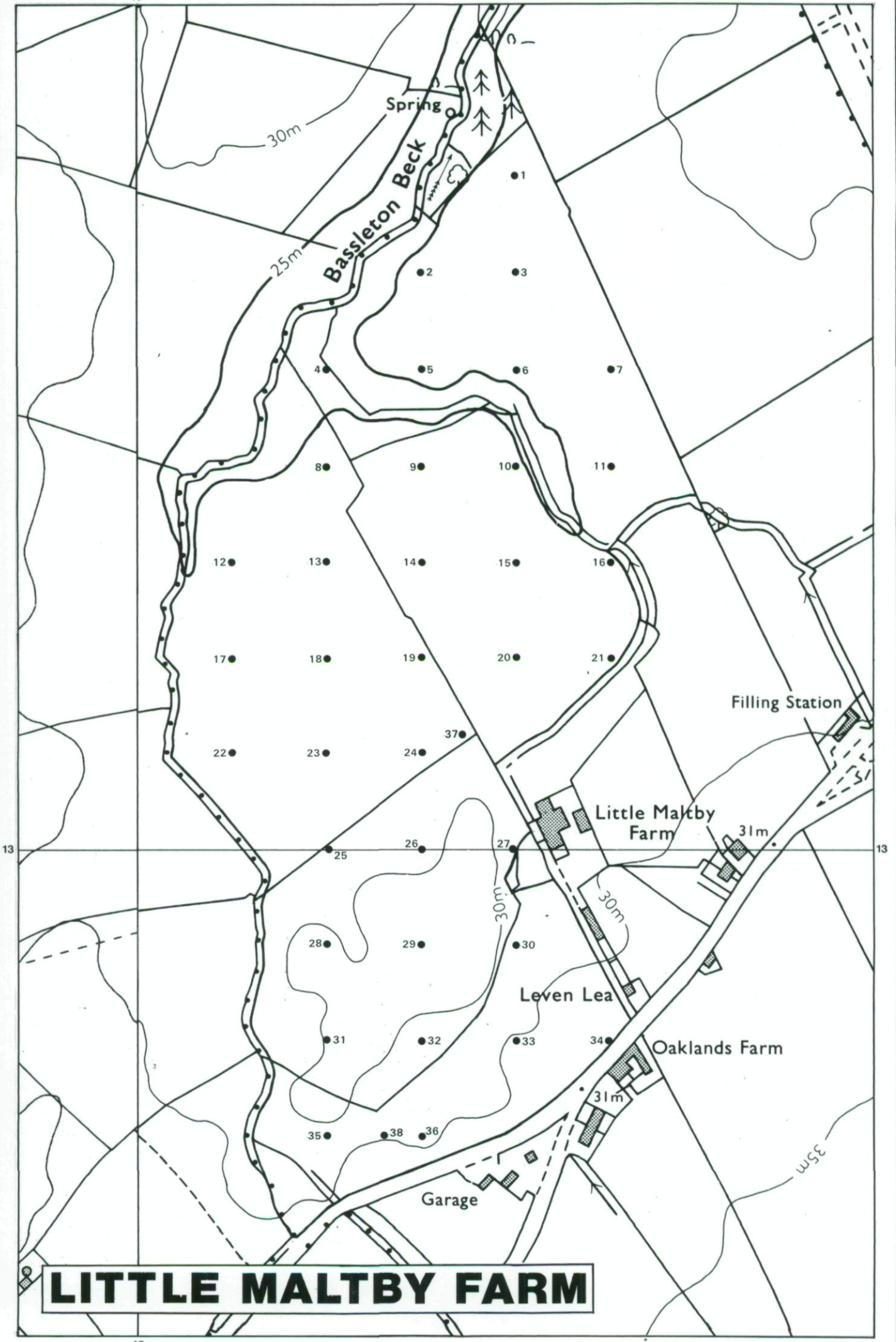


Information compiled by Resource Planning Group,  
Farm and Countryside Service, Leeds R.O.  
Map produced by Resource Planning Cartographic Unit,  
Project Number 16/89  
Ordnance Survey maps reproduced with the  
permission of the Controller, H.M.S.O.  
© Crown Copyright Reserved 1989

SOURCE MAPS	
	1:10,000
NZ 41- SW	NZ 41 SE



**Ministry of Agriculture,  
Fisheries and Food.**



**LITTLE MALTBY FARM**