

# AGRICULTURAL LAND CLASSIFICATION

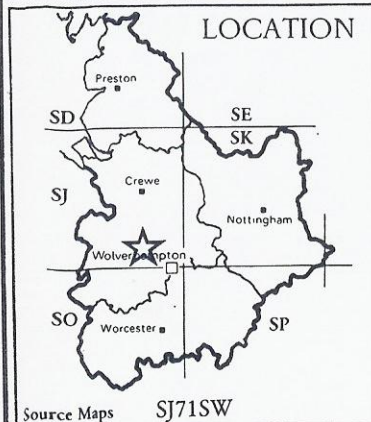
## PROPOSED WORKING FOR COAL AND CLAY AT MUXTON, TELFORD.



AGRICULTURAL LAND GRADE	LAND QUALITY
1	EXCELLENT
2	
3a	
3b	MODERATE
4	
5	VERY POOR

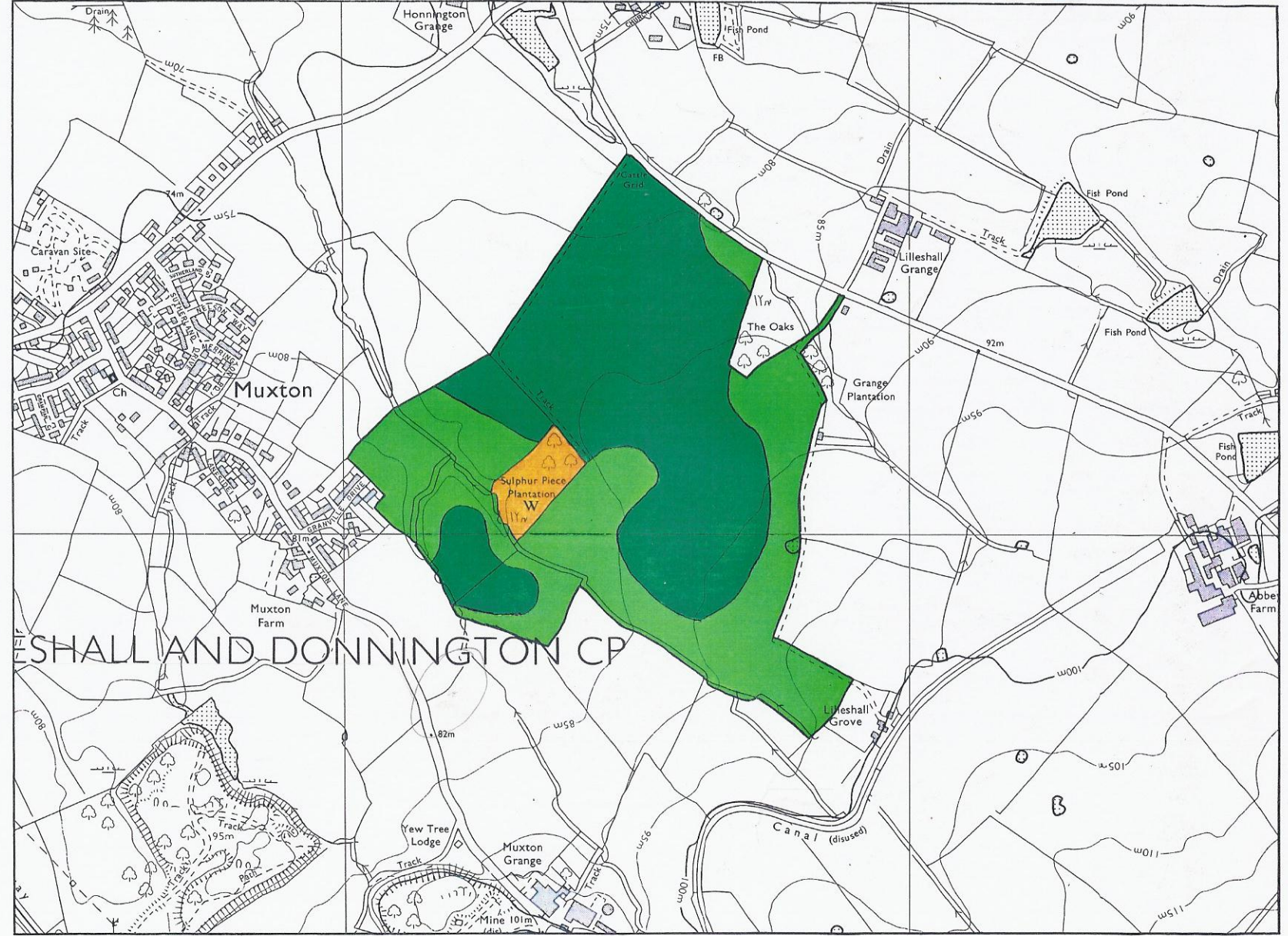
NON-AGRICULTURAL LAND	
LAND PREDOMINANTLY IN URBAN USE	*
OTHER LAND PRIMARILY IN NON-AGRICULTURAL USE	*
WOODLAND	W
AGRICULTURAL BUILDINGS	*
OPEN WATER	*
LAND NOT SURVEYED	*

\* INDICATES GRADES NOT MAPPED WITHIN THIS SITE



### STATISTICS

Site Area	46.9 ha
Agricultural Land Area	45.3 ha
PERCENTAGE OF EACH GRADE	

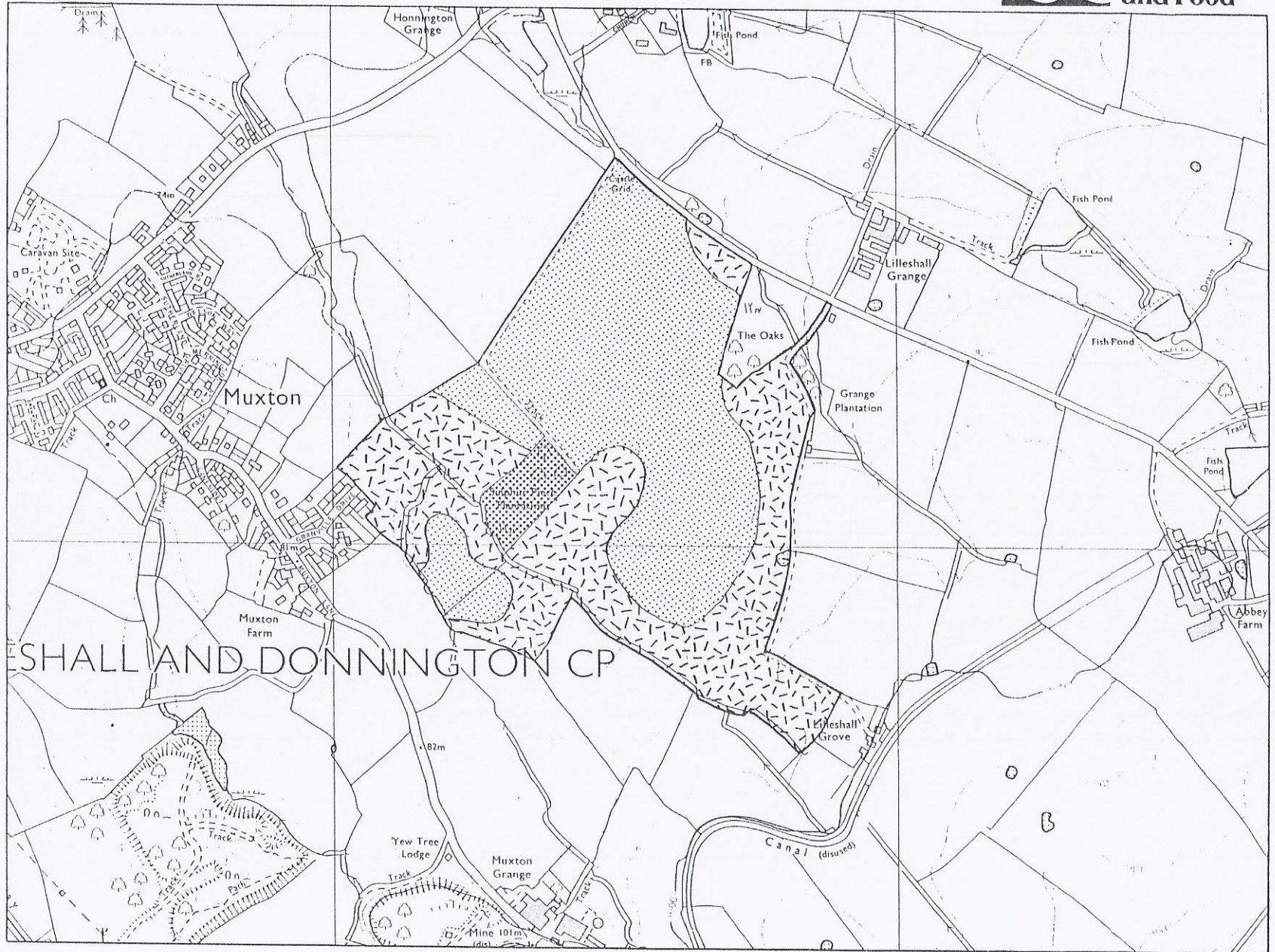
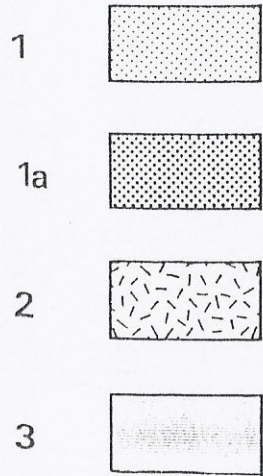


Surveyed by Resource Planning Group Date Feb:1992 Job No. 44/91 File No. 4FCS/RPG/7560 Map produced by the Cartographic Unit, Farm and Countryside Service, Wolverhampton R.O. SCALE 1:10000 0 200 400 metres

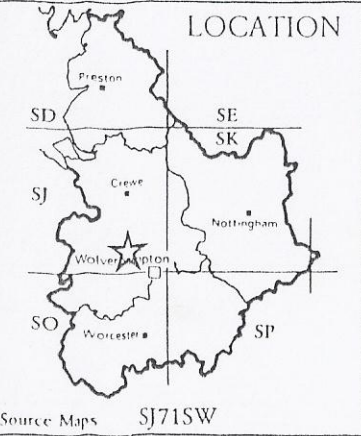
Ordnance Survey maps reproduced with the permission of the controller, HMSO. ©Crown Copyright Reserved 1992 This map is accurate only at base map scale. Any enlargement would be misleading.

# PROPOSED WORKING FOR COAL AND CLAY AT MUXTON, TELFORD.

## SOIL RESOURCE MAP



SHALL AND DONNINGTON CP



Surveyed by Resource Planning Group  
 Date Feb:1992 Job No. 44/91 File No. 4FCS/RPG/7560 Map produced by the Cartographic Unit, Farm and Countryside Service, Wolverhampton R.O. SCALE 1:10000 0 200 400 metres