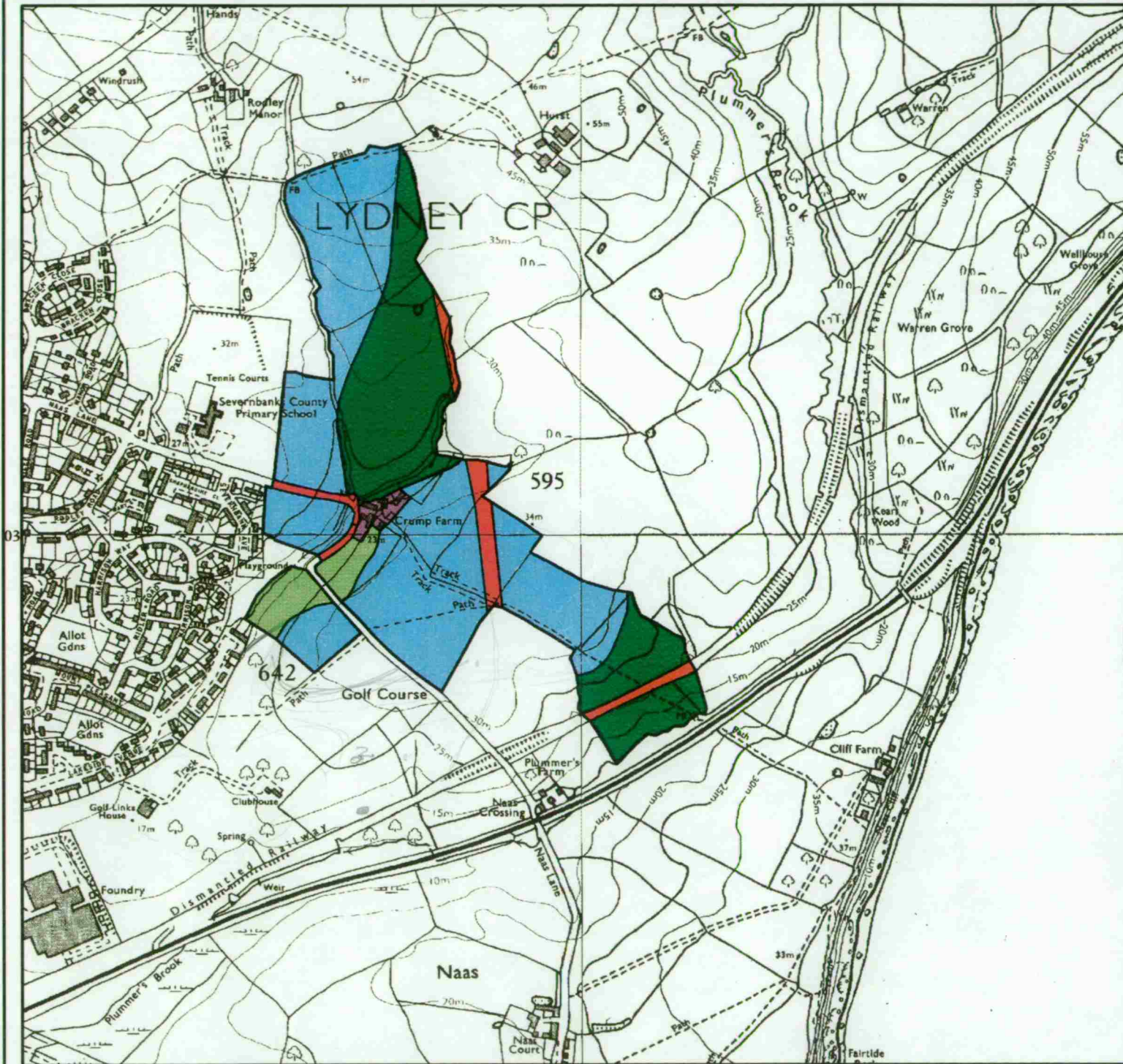


Agricultural Land Classification



FOREST OF DEAN DISTRICT LOCAL PLAN LYDNEY



Agricultural Land


Grade	Quality	Area (ha)
1	Excellent	NIL
2	Very Good	19.3
3a	Good	10.3
3b	Moderate	1.7
4	Poor	NIL
5	Very Poor	NIL

Other Land Categories

	Urban	Area (ha) 1.7
	Non-Agricultural	NIL
	Woodland	NIL
	Agricultural Buildings	0.4
	Open Water	NIL
	Not Surveyed	NIL
Total agricultural land area		31.3
Total survey area		33.4

* Grade/category not present within survey area

Scale - 1:40,000



Further details contained in MAFF (1988) Agricultural Land Classification of England and Wales - Revised guidelines and criteria for grading the quality of agricultural land. MAFF (Publications), London SE99 7TP.

The information is accurate at the base map scale but any enlargement would be misleading.

Reproduction in whole or in part by any means is prohibited without the prior permission of MAFF.

Surveyed and drawn by the Resource Planning Team, ADAS Statutory Unit Taunton
Based on the 1986 Ordnance Survey 1:20000 map with the permission of the Controller of Her Majesty's Stationery Office.
Source Map(s): SO60SW SO60SE
Reference no. 37 794



SHEET SO 60 SWHTS IN METRES

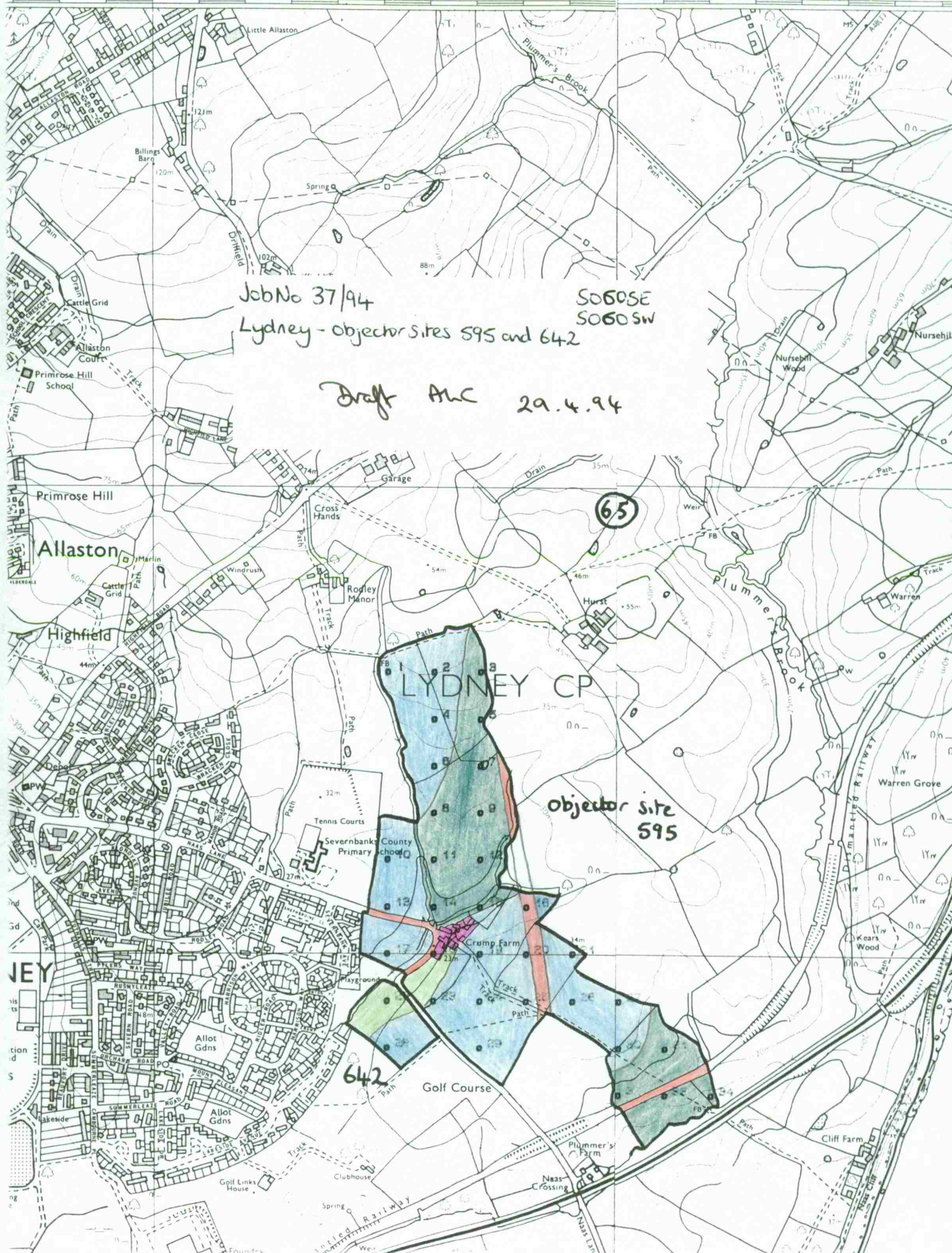
FOREST OF DEAN DISTRICT

64

ONG
2 31 4

365000m

ONG
30 A



Job No 37/94
Lydney - objector sites 595 and 642

SO60SE
SO60SW

Draft A/C 29.4.94

65

objector site
595

642

LYDNEY CP

Golf Course

Crump Farm

Severbanks County Primary

Rodley Manor

Garage

Spring

Billings Barn

Little Allston

Plummer's Brook

Nursehill

Nursehill Wood

Warren

Warren Grove

Kears Wood

Cliff Farm

Plummer's Farm

Nass Crossing

Spring

Clubhouse

Golf Links House

Allot Gdns

Allot Gdns

Playground

Tennis Courts

Windrush

Crump Farm

Crump Farm

Crump Farm

Crump Farm

Crump Farm

Crump Farm

Crump Farm

Crump Farm

Crump Farm

Crump Farm

Crump Farm

Crump Farm