

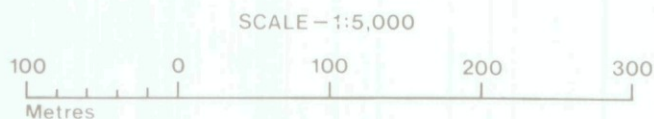
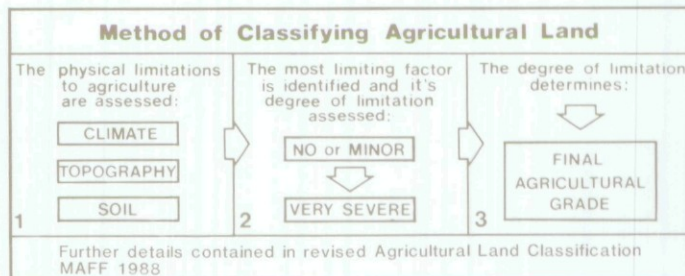
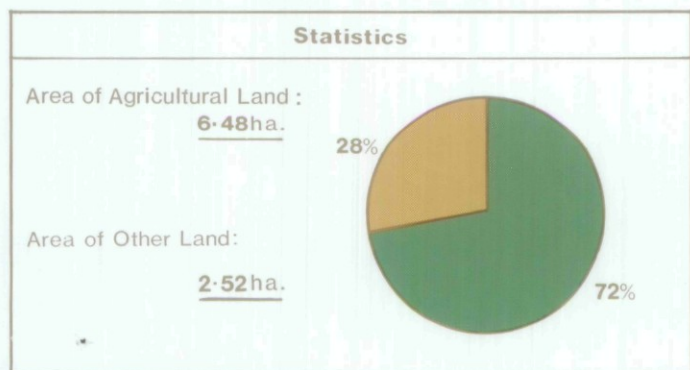
SWINESCAIF ROAD, SOUTH CAVE

Proposed Quarry Extension

Agricultural Land Classification

Agricultural Land			
Agricultural Grades		Agricultural Land Quality	Area within the site (ha.)
Grade 1		Excellent	Nil
Grade 2		Very Good	Nil
Grade 3		Good	6.48
	Sub-Grade 3a		
		Moderate	
	Sub-Grade 3b		
Grade 4		Poor	Nil
Grade 5		Very Poor	Nil

Land in Other Categories		Area within the site (ha.)
Urban <i>Including housing industry, commerce, derelict land, sports facilities, transport.</i>		Nil
Non-agricultural <i>Including golf courses, parks, sports fields, allotments, airfields.</i>		2.52
Woodland <i>Farm woodland</i>		Nil
<i>Commercial woodland</i>		Nil
Agricultural buildings <i>Including glasshouses</i>		Nil
Open water		Nil
Land not surveyed		Nil



Information compiled by Resource Planning Group, Farm and Countryside Service, Leeds R.O. Map produced by Resource Planning Cartographic Unit, Project Number 78/90 Ordnance Survey maps reproduced with the permission of the Controller, H.M.S.O. © Crown Copyright Reserved 1990	SOURCE MAPS
	1:10,000 SE 93 SW

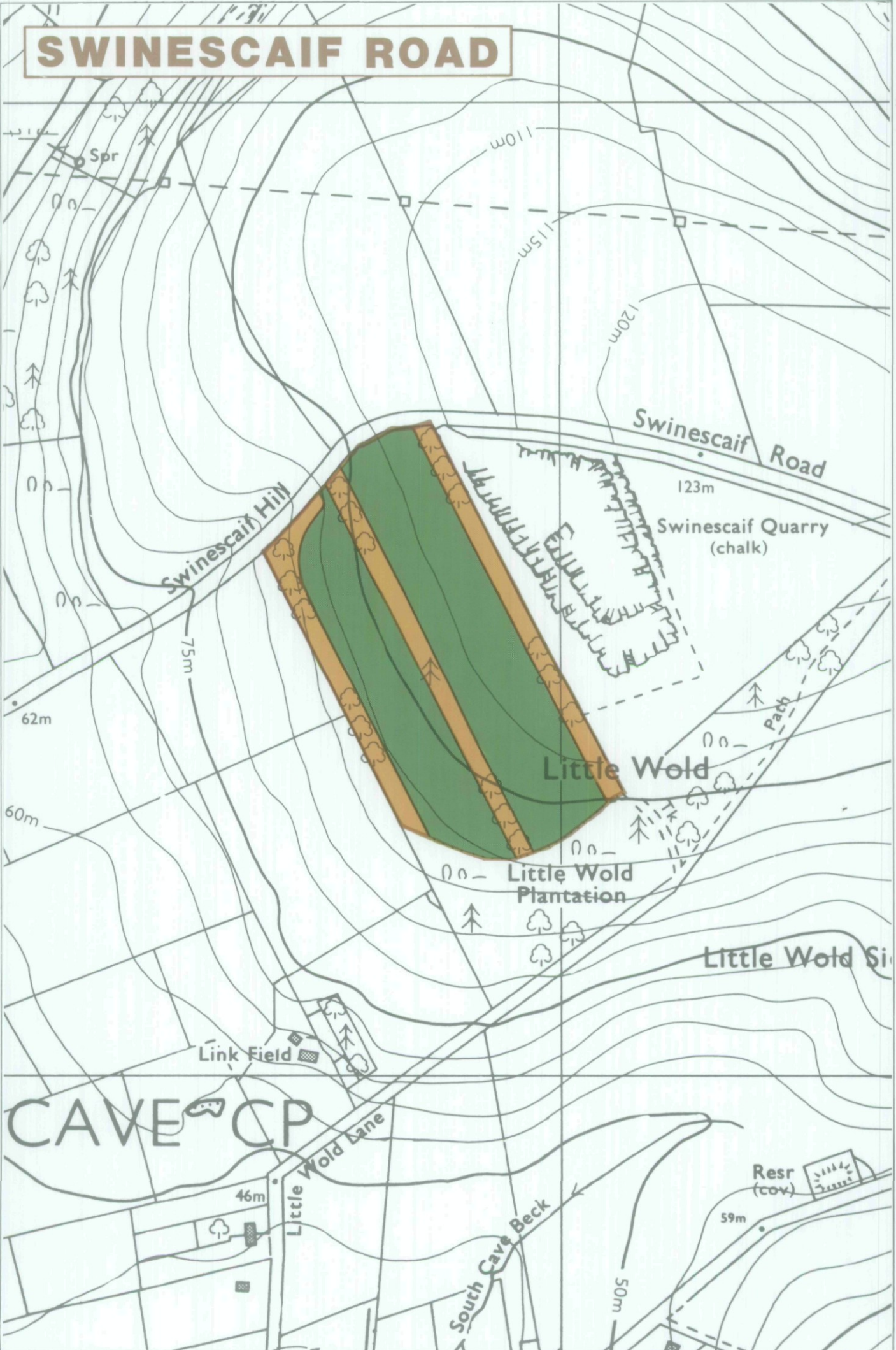


Ministry of Agriculture,
Fisheries and Food.

SWINESCAIF ROAD

33

33



32


32

CAVE CP

SWINESCAIF ROAD, SOUTH CAVE

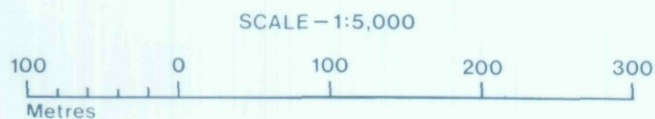
Proposed Quarry Extension

Topsoil Resource Map

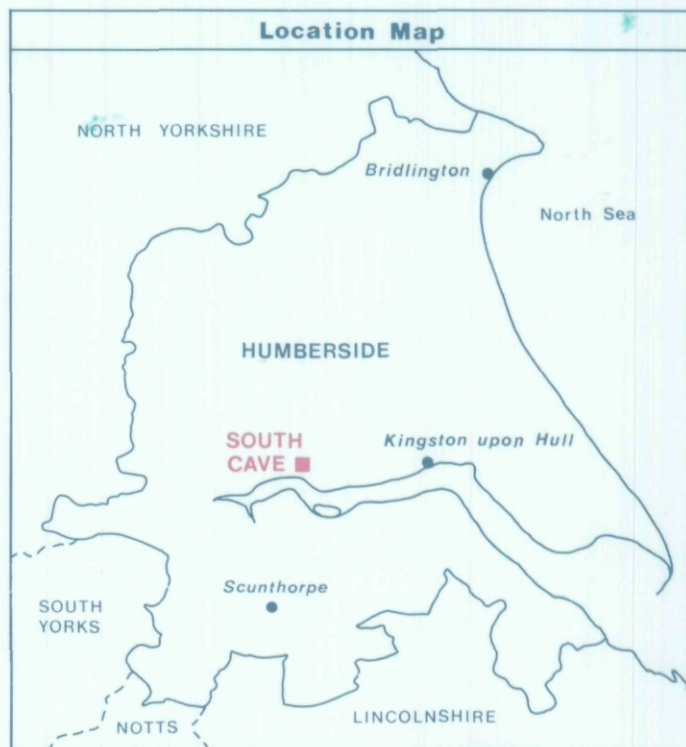


Unit	Soil Texture	Soil Thickness(cm.)			Area (ha.)	Volume* (000m ³)
		Min.	Mean	Max.		
T1	Medium	20	25	30	9	22.5

* Volume at mean unit thickness.



Information compiled by Resource Planning Group, Farm and Countryside Service, Leeds R.O. Map produced by Resource Planning Cartographic Unit, Project Number 78/90 Ordnance Survey maps reproduced with the permission of the Controller, H.M.S.O. © Crown Copyright Reserved 1990	SOURCE MAPS
	1:10,000 SE 93 SW

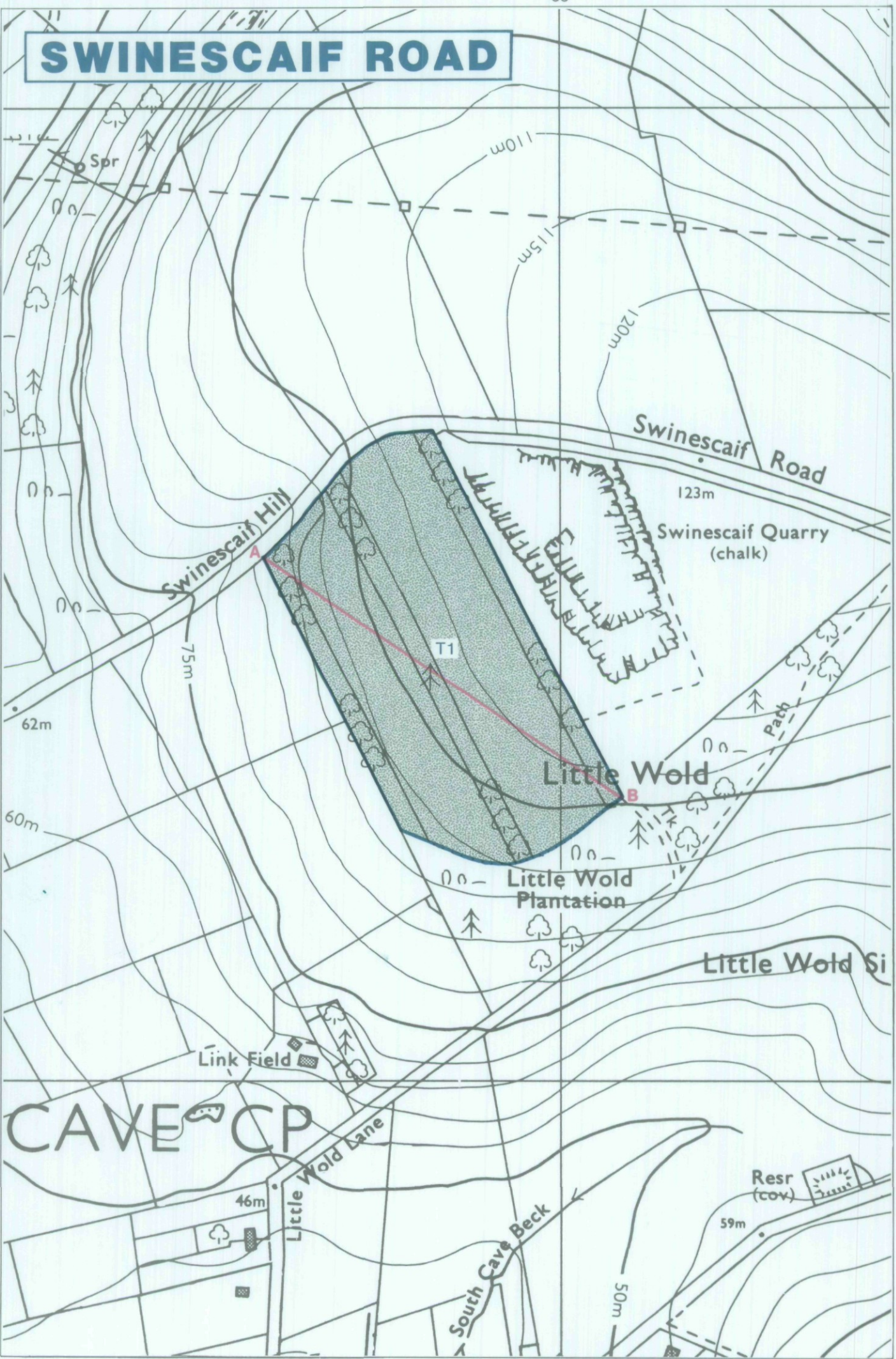


Ministry of Agriculture,
Fisheries and Food.

SWINESCAIF ROAD

33

33



CAVE CP


32

32

SWINESCAIF ROAD, SOUTH CAVE

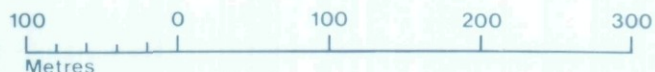
Proposed Quarry Extension

Subsoil Resource Map

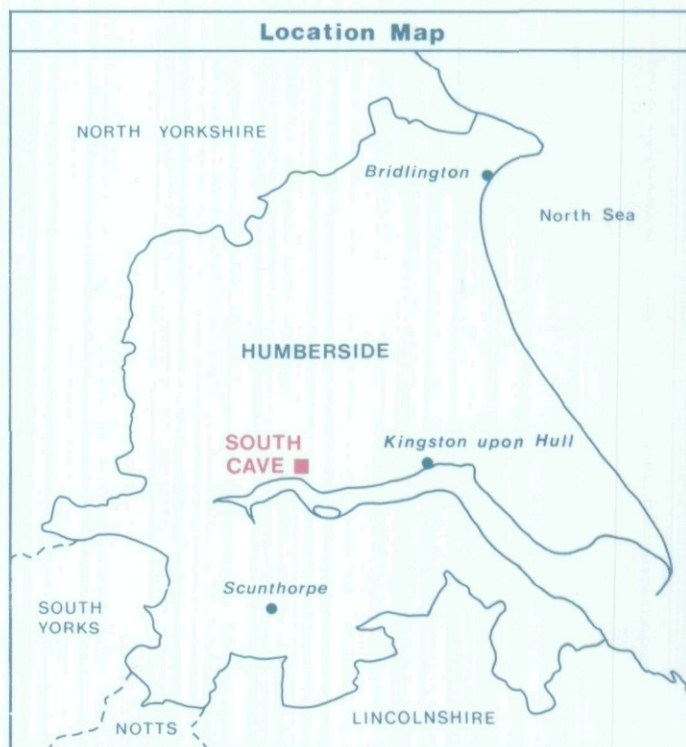


Unit	Soil Texture	Mean Soil Thickness(cm)	Area (ha)	Volume (000m ³)
S1	Medium stony	35	9	31.5

SCALE - 1:5,000



Location Map



Information compiled by Resource Planning Group,
Farm and Countryside Service, Leeds R.O.
Map produced by Resource Planning Cartographic Unit,
Project Number 78/90

Ordnance Survey maps reproduced with the
permission of the Controller, H.M.S.O.

© Crown Copyright Reserved 1990

SOURCE MAPS

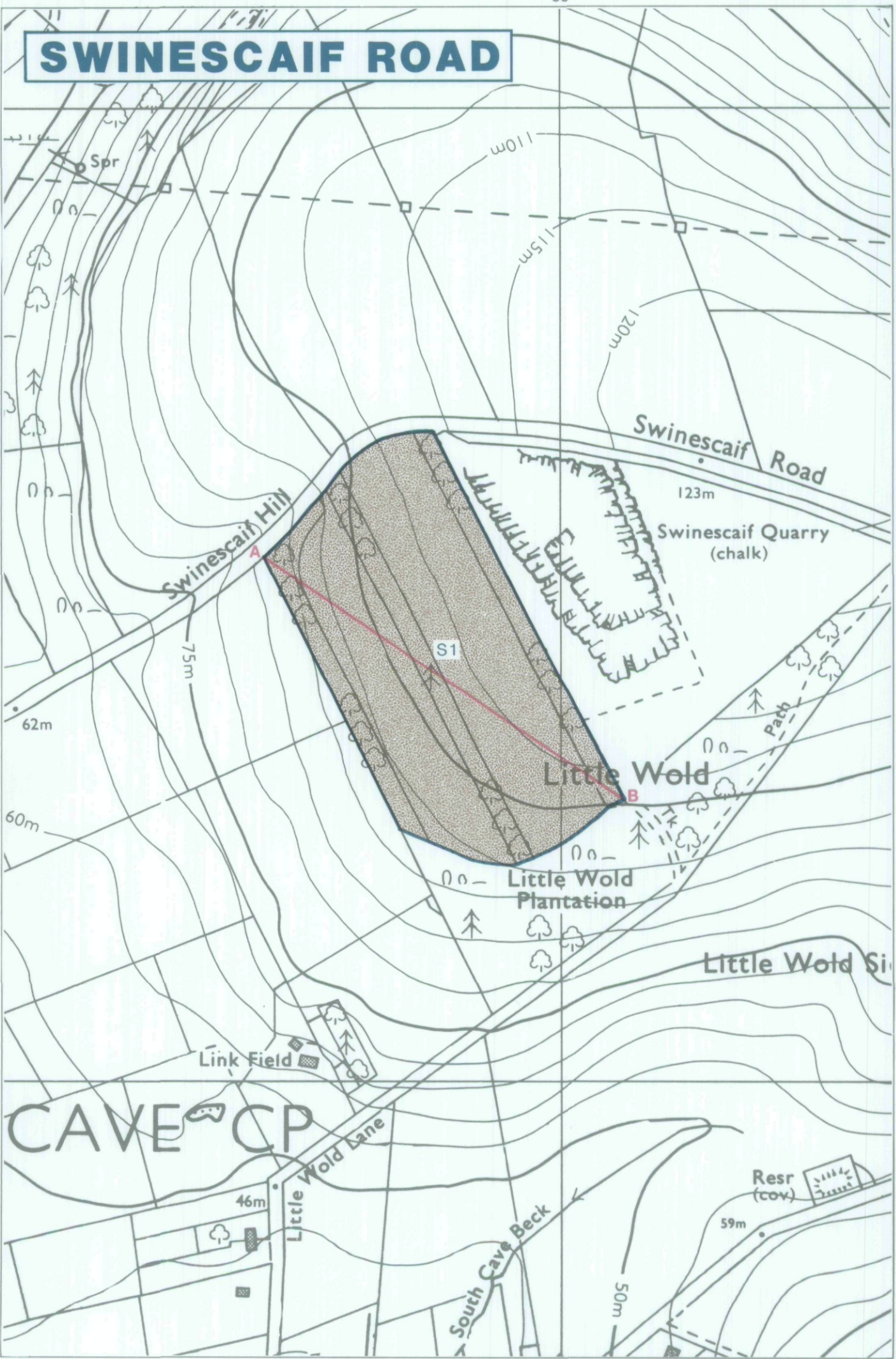
1:10,000

SE 93 SW



Ministry of Agriculture,
Fisheries and Food.

SWINESCAIF ROAD

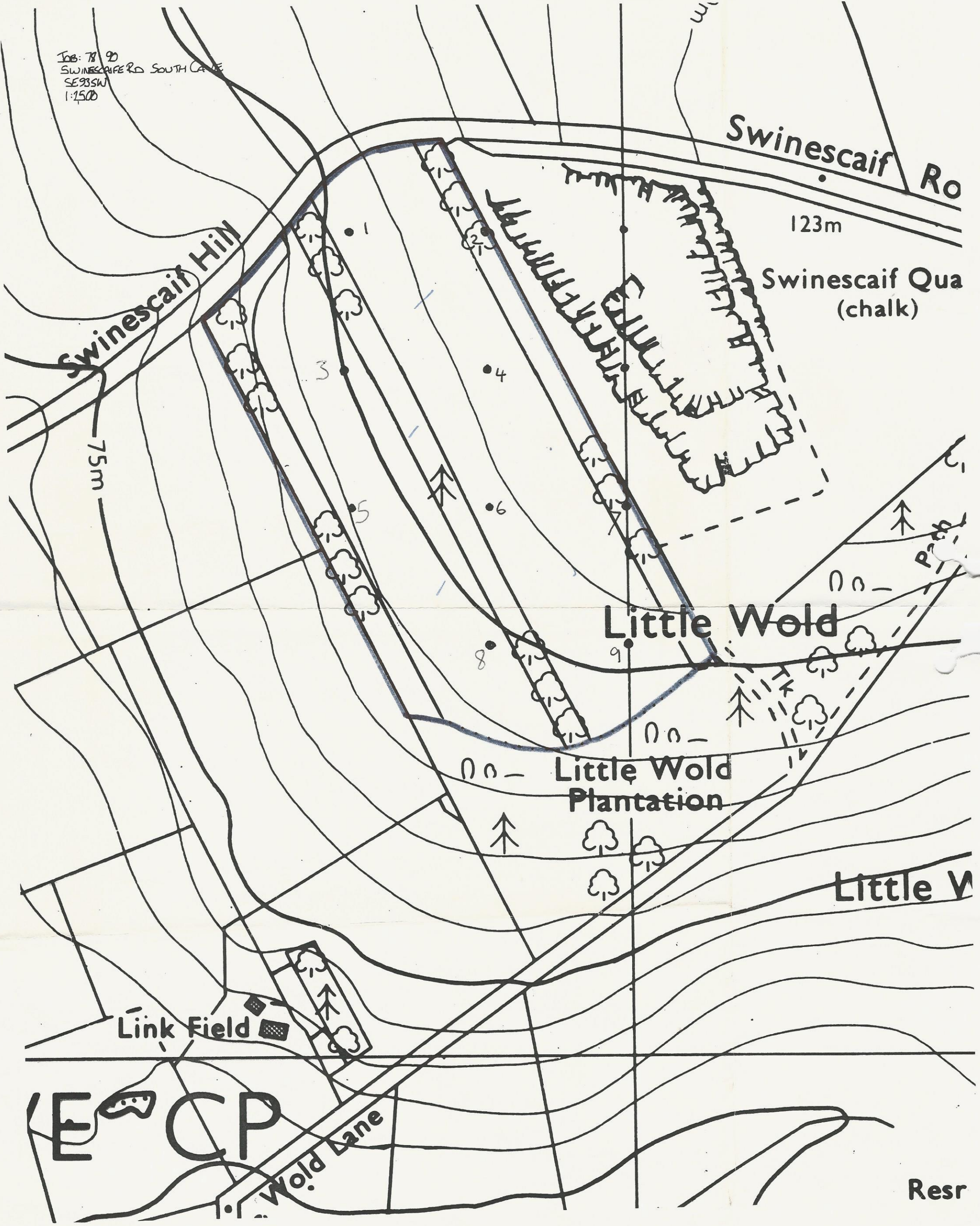


CAVE CP

78/90

Best grade 2.
158 FCD

Job: 78/90
SWINESCAIF RD SOUTH CAVE
SE 93 SW
1:1500



Resr