

## Agricultural Land Classification


# Swindon Farm, Cheltenham

Agricultural Land		
Grade	Quality	Area (ha)
1	Excellent	0.0
2	Very Good	3.0
3a	Good	0.0
3b	Moderate	9.6
4	Poor	0.0
5	Very Poor	0.0

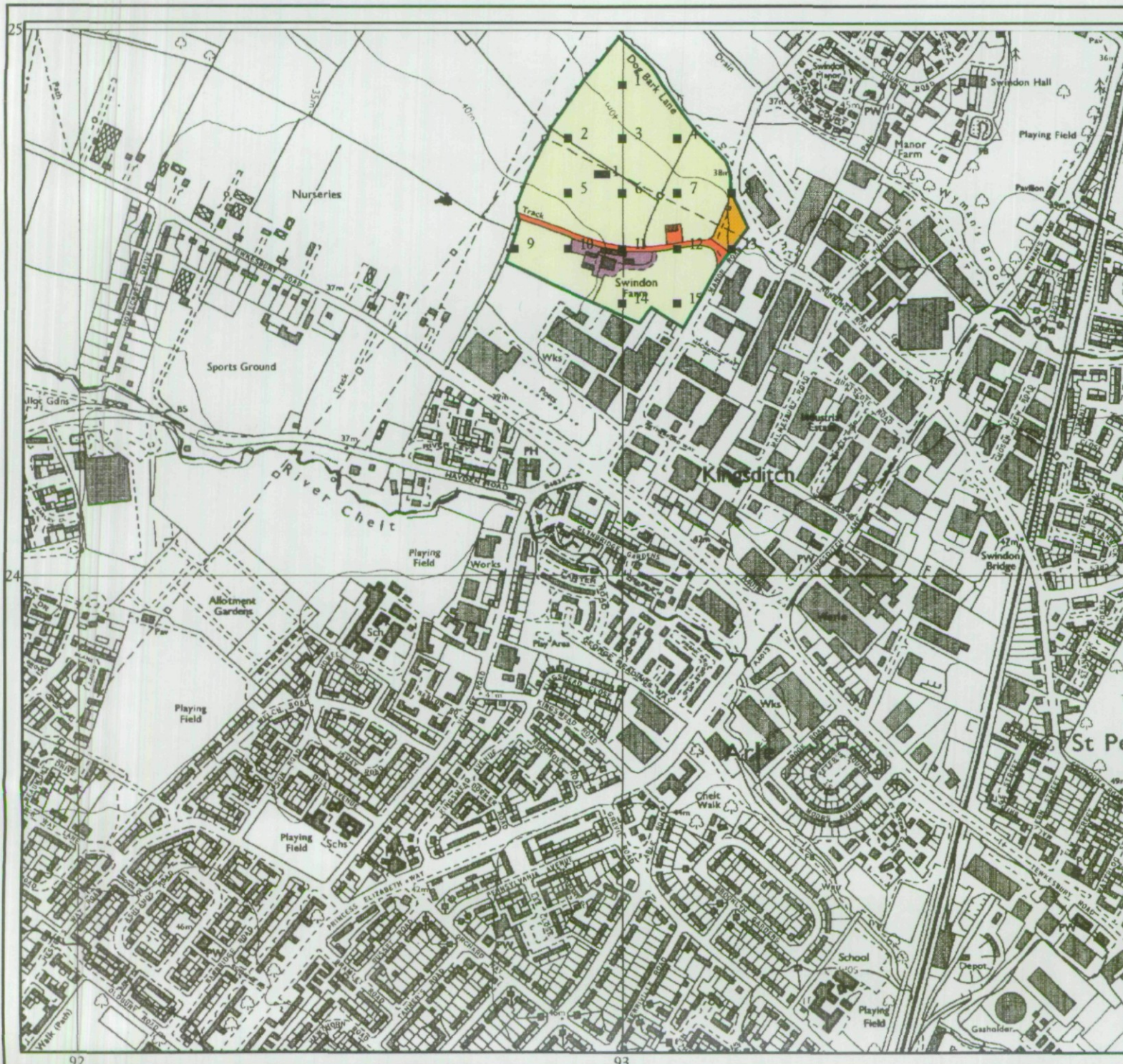
Other Land Categories		
Category	Area (ha)	
Urban	0.6	
Non-Agricultural	0.4	
Woodland	0.0	
Agricultural Buildings	0.6	
Open Water	0.0	
Not Surveyed	0.0	
Total agricultural land area		12.6
Total survey area		14.2

\* Grade/category not present within survey area



Further details contained in MAFF (1988) Agricultural Land Classification of England and Wales - Revised guidelines and criteria for grading the quality of agricultural land. MAFF (Publications), London SE99 71P. The information is accurate at the base map scale but any enlargement would be misleading. Reproduction in whole or in part by any means is prohibited without the prior permission of MAFF.



Surveyed & drawn by the Resource Planning Team, ADAS Statutory Unit Taunton  
 Based on the 1991 Ordnance Survey 1:10,000 map with the permission of the Controller of Her Majesty's Stationery Office. Unauthorised reproduction infringes Crown copyright and may lead to prosecution or civil proceedings.  
 Source Map(s): SD92SW MAFF Licence No: GD272361  
 Reference no. 6495 © Crown Copyright Reserved 1995



## Agricultural Land Classification







# Swindon Farm, Cheltenham

### SAMPLE POINT MAP

-  1 LOCATION OF SOIL PIT
-  1 LOCATION OF AUGER SAMPLE POINT




### Other Land Categories

	Urban	Area (ha)
	Non-Agricultural	0.4
	Woodland	0.0
	Agricultural Buildings	0.6
	Open Water	0.0
	Not Surveyed	0.0

Total agricultural land area 12.6  
Total survey area 14.2

\* Grade/category not present within survey area



Further details contained in MAFF (1988) Agricultural Land Classification of England and Wales - Revised guidelines and criteria for grading the quality of agricultural land. MAFF (Publications), London SE99 71P. The information is accurate at the base map scale but any enlargement would be misleading. Reproduction in whole or in part by any means is prohibited without the prior permission of MAFF.

Surveyed & drawn by the Resource Planning Team, ADAS Statutory Unit Taunton  
Based on the 1991 Ordnance Survey 1:10,000 map with the permission of the Controller of Her Majesty's Stationery Office. Unauthorised reproduction infringes Crown copyright and may lead to prosecution or civil proceedings.  
Source Map(s): 50925W MAFF Licence No: GD272361  
Reference no: 5693 © Crown Copyright Reserved 1995