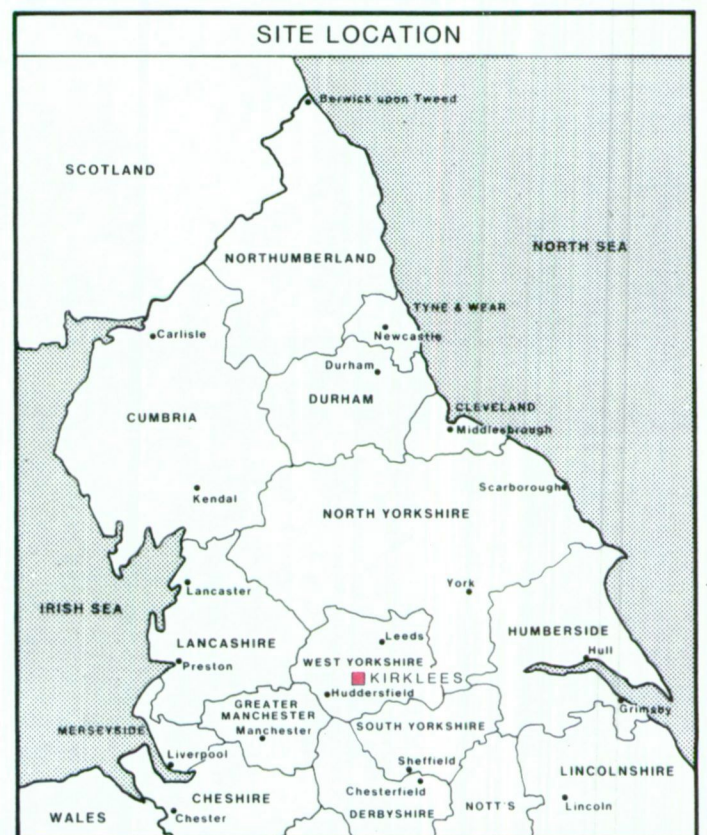
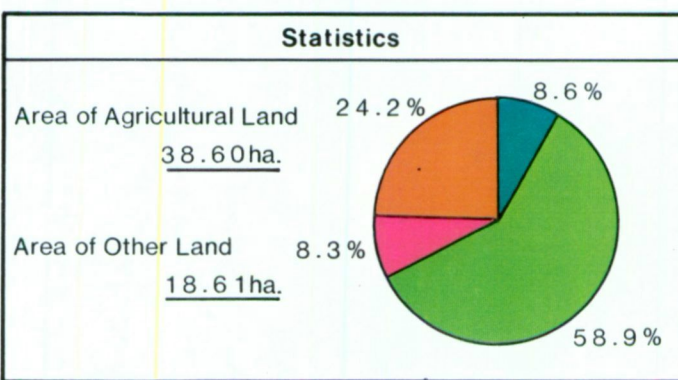


KIRKLEES U.D.P. Site B14:1


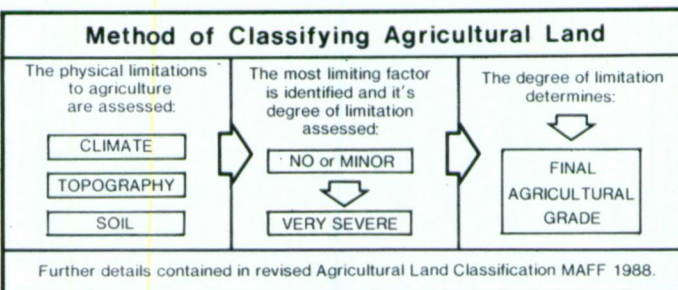
Agricultural Land Classification

Agricultural Land		
Agricultural Grades	Agricultural Land Quality	Area within the site (ha.)
GRADE 1	Excellent	Nil
GRADE 2	Very Good	Nil
GRADE 3	Good	4.90
Sub Grade 3a		
Sub Grade 3b	Moderate	33.70
GRADE 4	Poor	Nil
GRADE 5	Very Poor	Nil



Land in Other Categories

Category	Area within the site (ha.)
Urban Including housing, industry, commerce, derelict land, sports facilities, transport	4.77
Non-agricultural Including golf courses, parks, sports fields, allotments, airfields	13.84
Woodland Farm Woodland	Nil
Commercial Woodland	Nil
Agricultural buildings Including glasshouses	Nil
Open water	Nil
Land not surveyed	Nil



MAFF Ministry of Agriculture,
Fisheries and Food.

Information compiled by Resource Planning Team
ADAS Statutory Group Leeds.

Map produced by Resource Planning Cartographic Unit.

Project Number 137/92

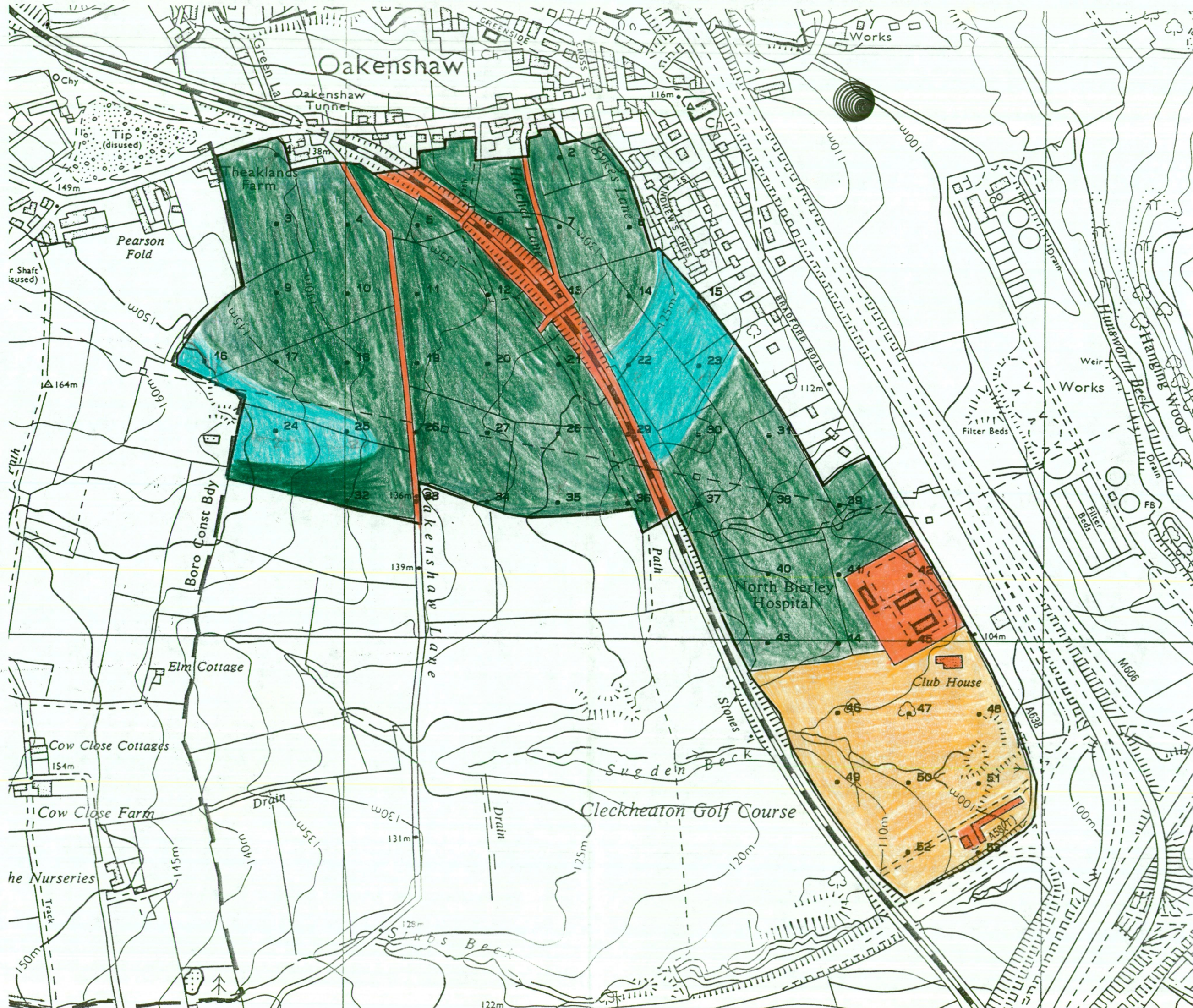
Ordnance Survey maps reproduced with the permission
of the Controller H.M.S.O.

© Crown Copyright Reserved 1993

SOURCE MAPS

1:10,000

SE 12 NE



KIRKLEES UDP
 Site #14:1
 137/92
 1:5000
 SE 12NE.