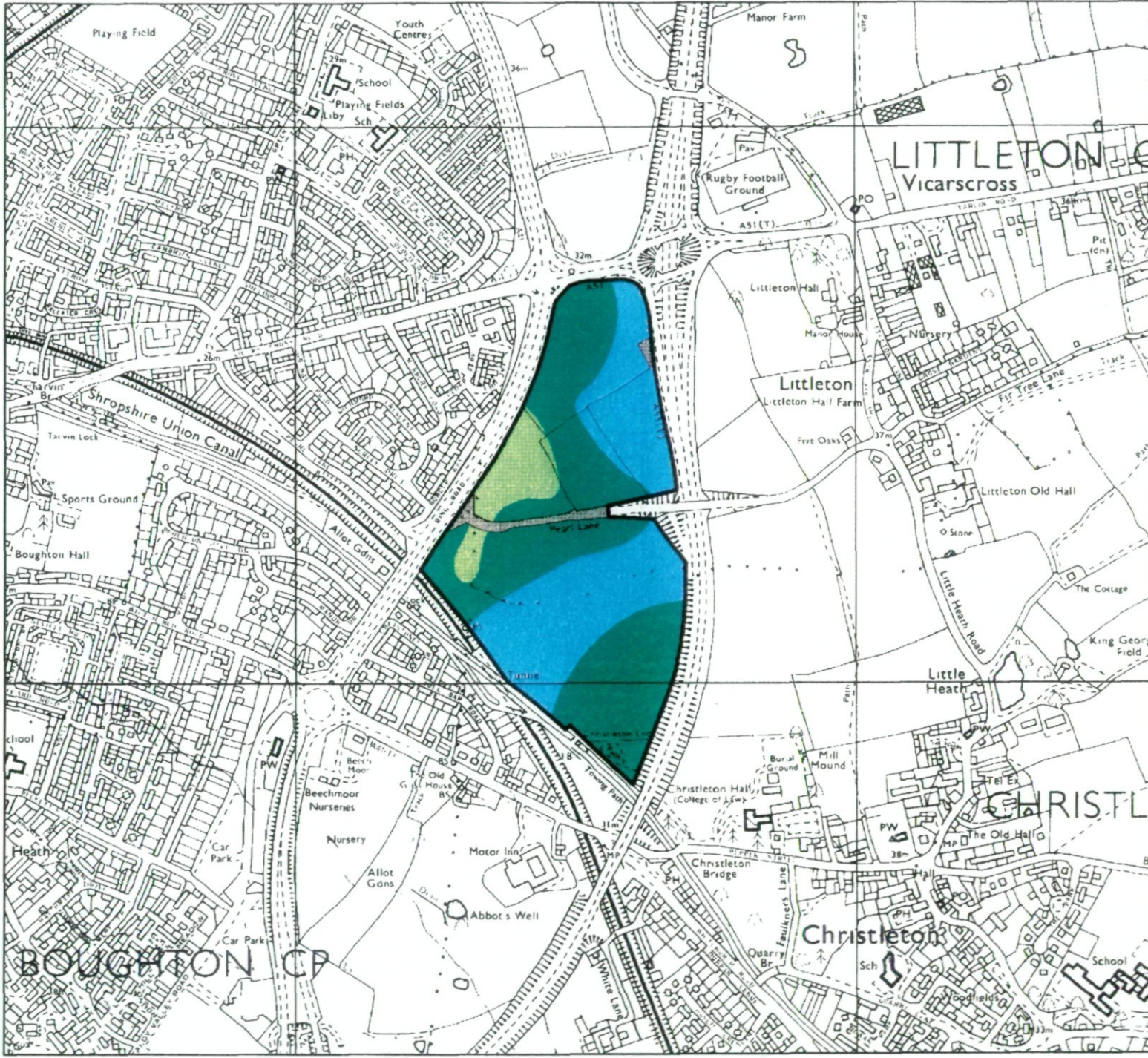


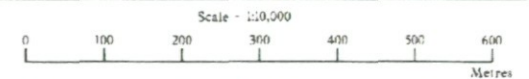
Agricultural Land Classification

Chester L.P. Pearl Lane



Legend

| | Quality | Area (ha) |
|----------------------------------|--------------------------------|-----------|
| Grade 1 | Excellent | Nil |
| Grade 2 | Very Good | 9.3 |
| Grade 3a | Good | 12.2 |
| Grade 3b | Moderate | 2.1 |
| Grade 4 | Poor | Nil |
| Grade 5 | Very Poor | Nil |
| | Agricultural land not surveyed | Nil |
| | Other land | 0.6 |
| Boundary of survey area | | |
| Total agricultural land area | | 23.6 |
| Total survey area | | 24.2 |
| * Not present within survey area | | |



Further details contained in MAFF (1988) Agricultural Land Classification of England and Wales - Revised guidelines and criteria for grading the quality of agricultural land, MAFF (publications), London SE99 7TP. The information is accurate at base map scale but any enlargement would be misleading. Reproduction in whole or in part by any means is prohibited without the prior permission of MAFF.

Surveyed and drawn by FRCA, Wolverhampton.
Based on the 1992 Ordnance Survey 1:50,000 map with the permission of the Controller of Her Majesty's Stationery Office. Unauthorised reproduction infringes Crown Copyright and may lead to prosecution or civil proceedings.
Source map(s) : SJ46NW
Job reference no: 026/97
MAFF Licence No: GD272361
© Crown Copyright Reserved 1997

Agricultural Land Classification

**Chester L.P.
Pearl Lane**


Sample Point Map

Legend

- 1 Location of soil pit
- 1 Location of auger sample point



Boundary of
survey area



Further details contained in MAFF (1988) Agricultural Land Classification of England and Wales - Revised guidelines and criteria for grading the quality of agricultural land, MAFF (publications), London SE99 7TP. The information is accurate at base map scale but any enlargement would be misleading. Reproduction in whole or in part by any means is prohibited without the prior permission of MAFF.

Surveyed and drawn by FRCA, Wolverhampton.
Based on the 1992 Ordnance Survey 1:10000 map with the permission of the Controller of Her Majesty's Stationery Office. Unauthorised reproduction infringes Crown Copyright and may lead to prosecution or civil proceedings. MAFF Licence No: GD272361
Source map(s) : SJ46NW
Job reference no: 026/97 © Crown Copyright Reserved 1997

