

Agricultural Land Classification


South Marston



RECONNAISSANCE SURVEY
Some grade boundaries may be subject to revision after detailed resurvey

Legend

	Quality	Area (ha)
Grade 1	Excellent	0
Grade 2	Very Good	26
Grade 3a	Good	115
Grade 3b	Moderate	581
Grade 4	Poor	0
Grade 5	Very Poor	0
	Agricultural land not surveyed	0
	Other land	101
Boundary of survey area		
Total agricultural land area		722
Total survey area		823
* Not present within survey area		



Further details contained in MAFF (1988) Agricultural Land Classification of England and Wales - Revised guidelines and criteria for grading the quality of agricultural land. MAFF(Publications), London SE99 7TP.

The information is accurate at the base map scale but any enlargement would be misleading.

Reproduction in whole or in part by any means is prohibited without the prior permission of MAFF.

Surveyed and drawn by the Resource Planning Team, ADAS Statutory Unit, Taunton.
Based on the 1992 Ordnance Survey 1:10,000 map with the permission of the Controller of Her Majesty's Stationery Office. Unauthorised reproduction infringes Crown copyright and may lead to prosecution or civil proceedings.
Source Map(s): SU29SW,SU28NW,SU18NE,SU198E MAFF Licence No: GD272361
Reference no: 31/96 Crown Copyright Reserved 1997


Agricultural Land Classification


South Marston


Sample Point Map

Legend


 1 Location of soil pit

 1 Location of auger sample point

 Boundary of survey area

 Agricultural land not surveyed

 Other land



Further details contained in MAFF (1988) Agricultural Land Classification of England and Wales - Revised guidelines and criteria for grading the quality of agricultural land. MAFF (Publications), London SE99 7TP.

The information is accurate at the base map scale but any enlargement would be misleading.

Reproduction in whole or in part by any means is prohibited without the prior permission of MAFF.

Surveyed and drawn by the Resource Planning Team, ADAS Statutory Unit, Taunton.
Based on the 1992 Ordnance Survey 1:10,000 map with the permission of the Controller of Her Majesty's Stationery Office. Unauthorised reproduction infringes Crown copyright and may lead to prosecution or civil proceedings.
Source Map(s): SU29SW, SU28NW, SU18NE, SU198E MAFF Licence No: GD272361
Reference no: 31/96 © Crown Copyright Reserved 1997

