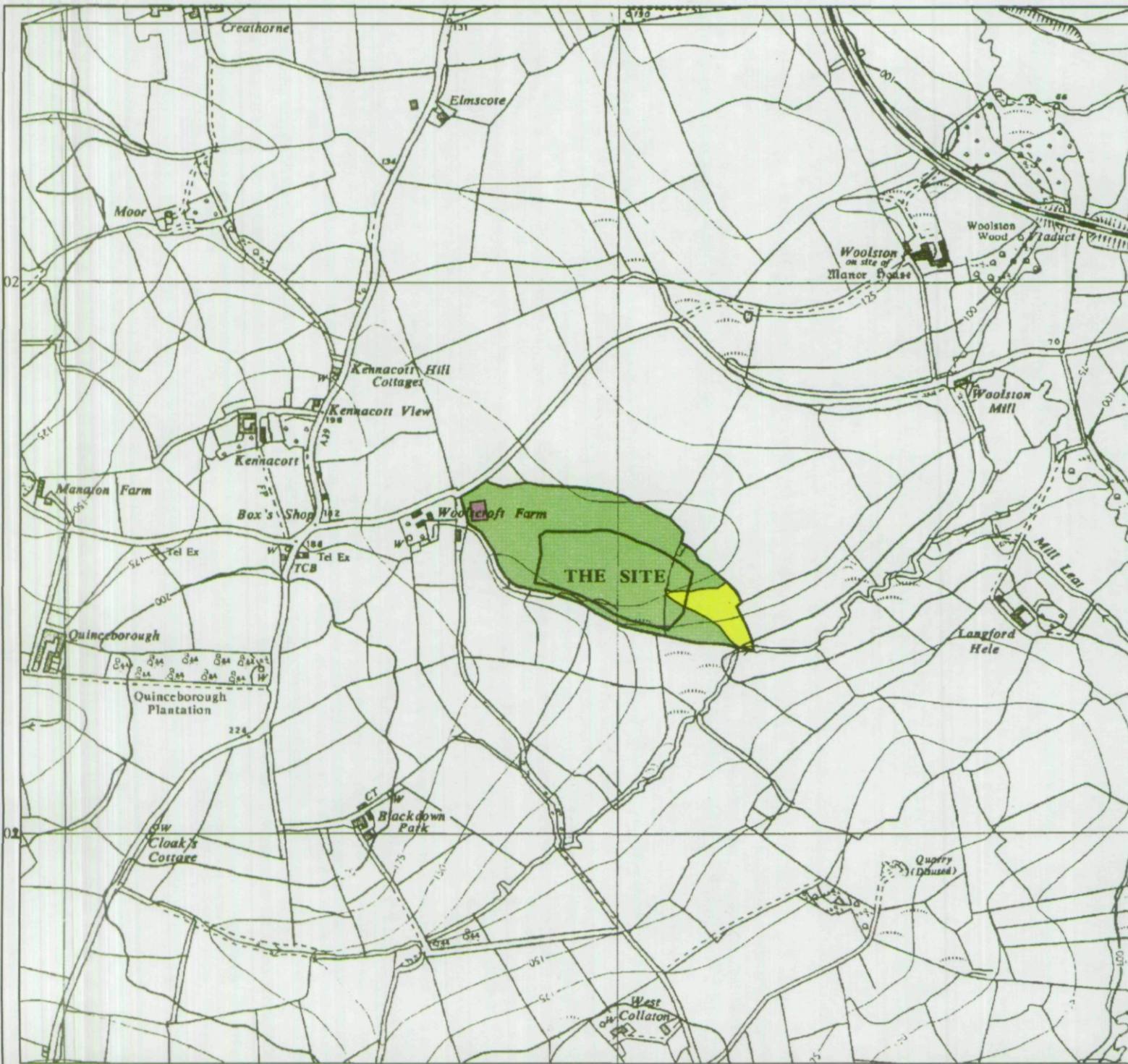




Agricultural Land Classification

TRELAY FARM MARHAMCHURCH, BUDE



Agricultural Land


Grade	Quality	Area (ha)
1	Excellent	0.0
2	Very Good	0.0
3a	Good	0.0
3b	Moderate	8.1
4	Poor	0.8
5	Very Poor	0.0

Other Land Categories

Urban	0.0
Non-Agricultural	0.0
Woodland	0.0
Agricultural Buildings	0.1
Open Water	0.0
Not Surveyed	0.0

Total agricultural land area 8.9
Total survey area 9.0

* Grade/category not present within survey area



Further details contained in MAFF (1988) Agricultural Land Classification of England and Wales - Revised guidelines and criteria for grading the quality of agricultural land. MAFF (Publications), London SE99 7TP.

The information is accurate at the base map scale but any enlargement would be misleading.

Reproduction in whole or in part by any means is prohibited without the prior permission of MAFF.

Surveyed & drawn by the Resource Planning Team, ADAS Stutory Unit Taunton
Based on the 1964 Ordnance Survey 1:10000 map with the permission of the Controller of Her Majesty's Stationery Office.
Source Map(s): SS28SW
Reference no. 468/34
© Crown Copyright Reserved 1994

Agricultural Land Classification

TRELAY FARM MARHAMCHURCH, BUDE







SOIL RESOURCES MAP

REFER TO SEPERATE SCHEDULE
FOR DETAILS OF SOIL MAP UNITS



AREA OF SURVEY

Other Land Categories


	Urban	Area (ha)
	Non-Agricultural	0.0
	Woodland	0.0
	Agricultural Buildings	0.1
	Open Water	0.0
	Not Surveyed	0.0

Total agricultural land area 8.9

Total survey area 9.0

* Grade/category not present within survey area

Scale - 1:10,000



Further details contained in MAFF (1988) Agricultural Land Classification of England and Wales - Revised guidelines and criteria for grading the quality of agricultural land. MAFF (Publications), London SE99 7TP.

The information is accurate at the base map scale but any enlargement would be misleading.

Reproduction in whole or in part by any means is prohibited without the prior permission of MAFF.

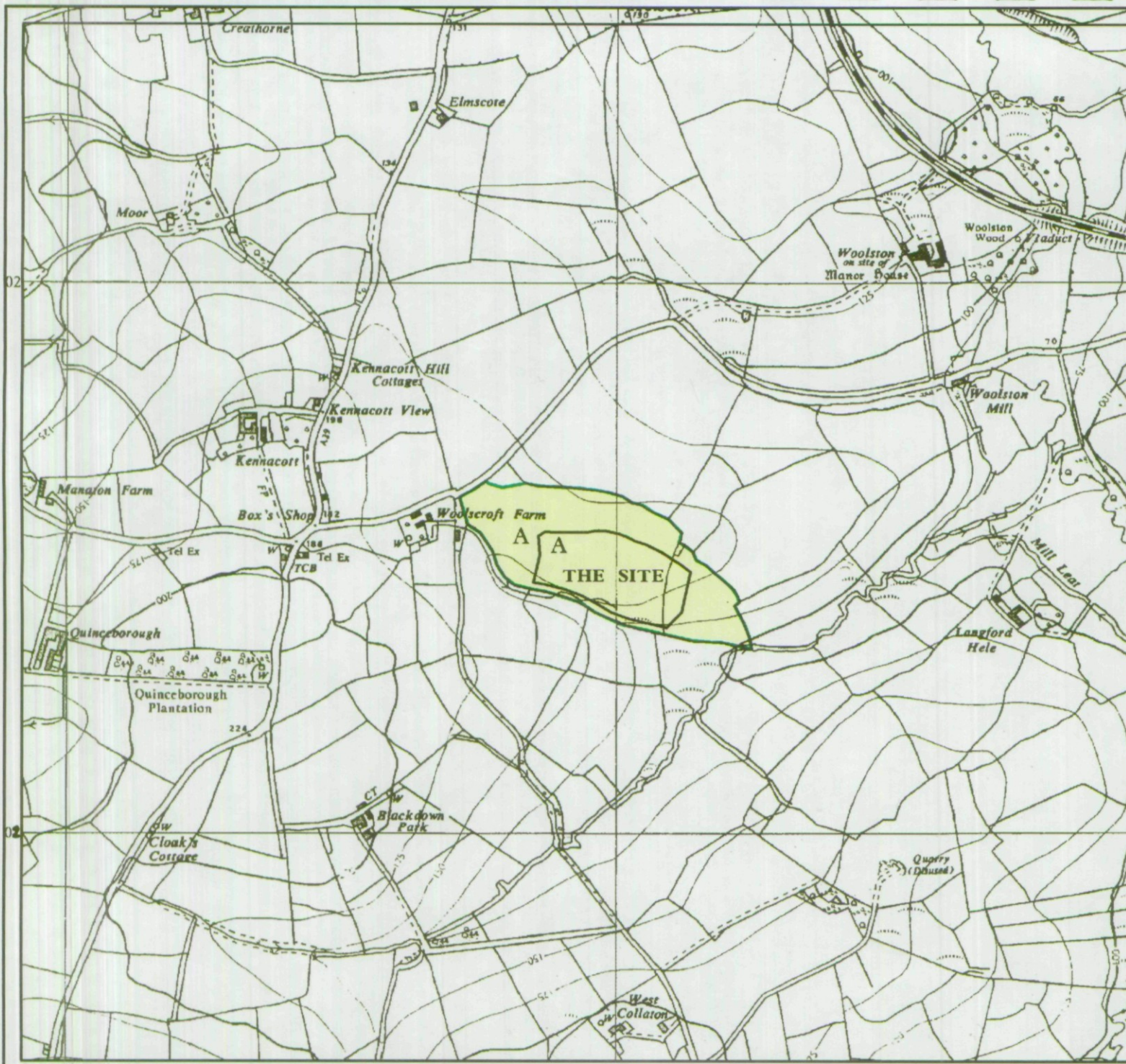
Surveyed & drawn by the Resource Planning Team, ADAS Statutory Unit Taunton

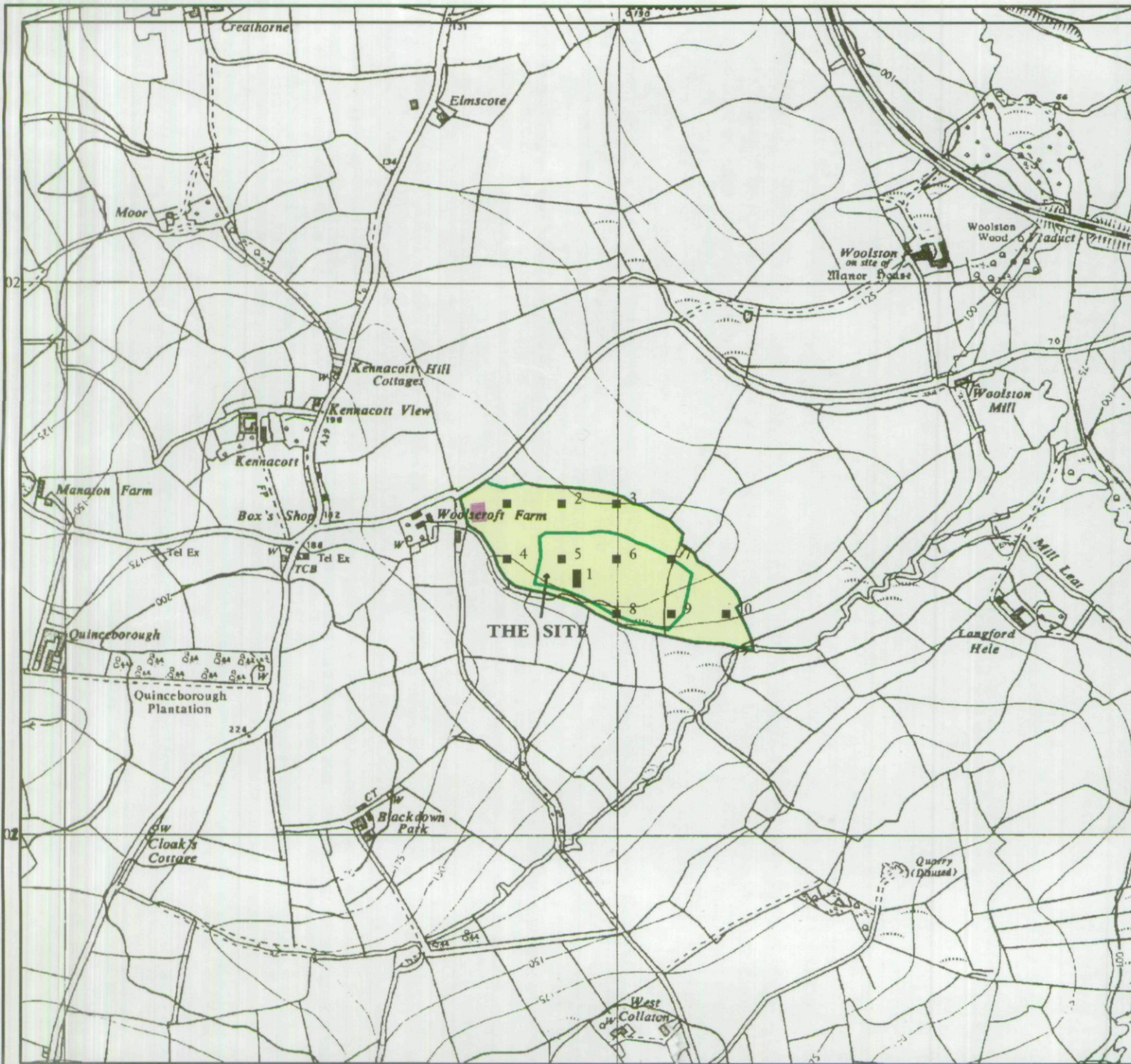
Based on the 1964 Ordnance Survey 1:10,000 map with the permission of the Controller of Her Majesty's Stationery Office.

Source Map(s): SS20SW

Reference no. 100/94

© Crown Copyright Reserved 1994







Agricultural Land Classification







TRELAY FARM MARHAMCHURCH, BUDE

SAMPLE POINT MAP

-  1 LOCATION OF SOIL PIT
-  1 LOCATION OF AUGER SAMPLE POINT




Other Land Categories

Symbol	Category	Area (ha)
	Urban	0.0
	Non-Agricultural	0.0
	Woodland	0.0
	Agricultural Buildings	0.1
	Open Water	0.0
	Not Surveyed	0.0

Total agricultural land area 8.9
Total survey area 9.0

* Grade/category not present within survey area



Further details contained in MAFF (1988) Agricultural Land Classification of England and Wales - Revised guidelines and criteria for grading the quality of agricultural land. MAFF (Publications), London SE99 71P.

The information is accurate at the base map scale but any enlargement would be misleading. Reproduction in whole or in part by any means is prohibited without the prior permission of MAFF.

Surveyed & drawn by the Resource Planning Team, ADAS Statutory Unit Taunton
Based on the 1961 Ordnance Survey 1:10,000 map with the permission of the Controller of Her Majesty's Stationery Office.
Source Mapls: SS20SW
Reference no. 100/94