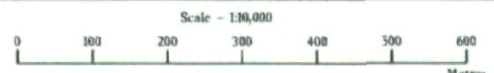


Agricultural Land Classification

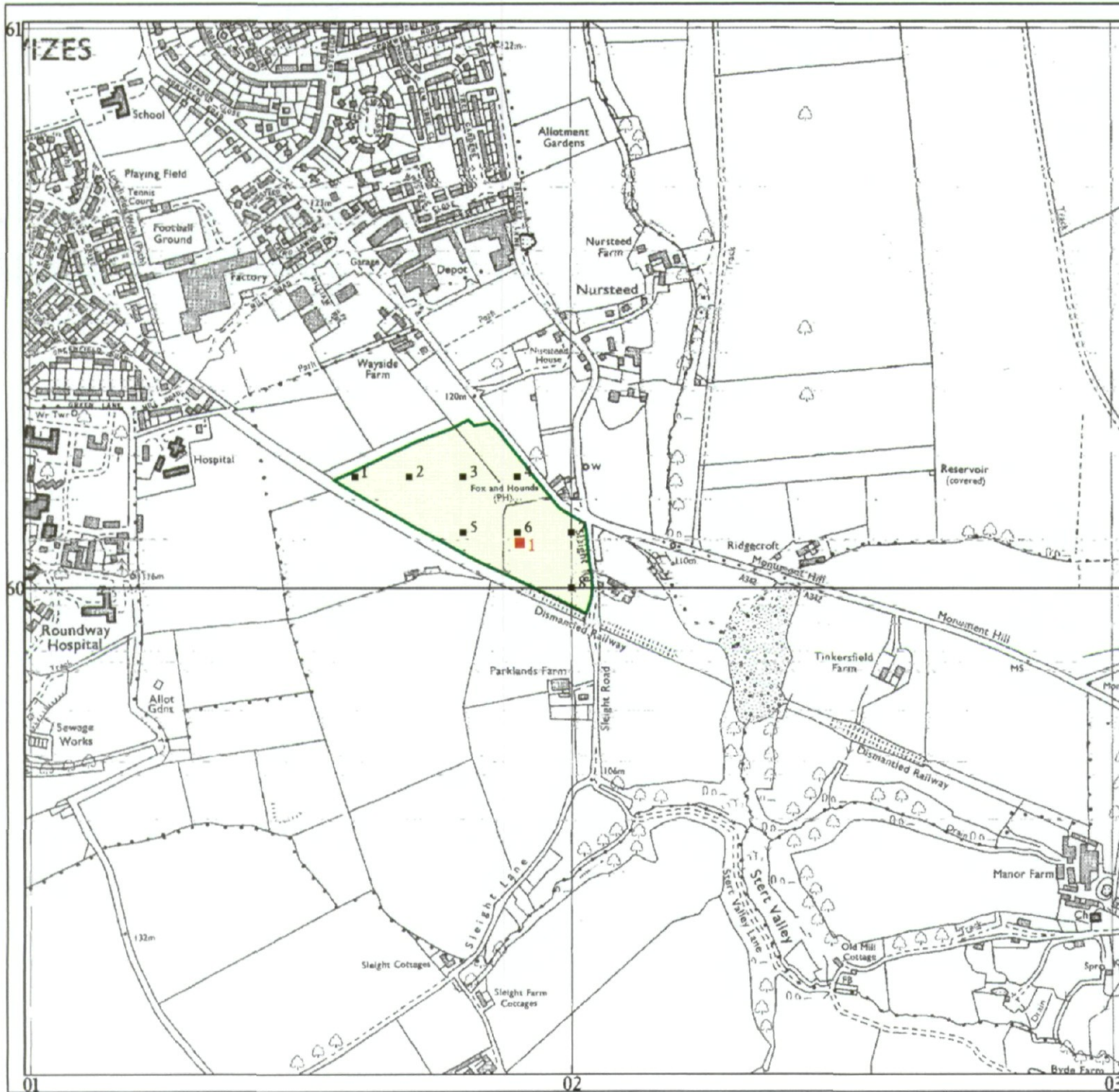
SLEIGHT ROAD DEVIZES

Legend		
	Quality	Area (ha)
Grade 1	Excellent	7.7
Grade 2	Very Good	0.0
Grade 3a	Good	0.0
Grade 3b	Moderate	0.0
Grade 4	Poor	0.0
Grade 5	Very Poor	0.0
	Agricultural land not surveyed	0.0
	Other land	0.0
Boundary of survey area		
Total agricultural land area		7.7
Total survey area		7.7
* Not present within survey area		



Further details contained in MAFF (1988) Agricultural Land Classification of England and Wales - Revised guidelines and criteria for grading the quality of agricultural land. Maff (publications), London SE99 7TP. The information is accurate at base map scale but any enlargement would be misleading. Reproduction in whole or in part by any means is prohibited without the prior permission of MAFF.

Surveyed and drawn by the Resource Planning Team, FRCA Western Region. Based on the 1984 Ordnance Survey 1:10000 map with the permission of the Controller of Her Majesty's Stationary Office. Unauthorised reproduction infringes Crown copyright and may lead to prosecution or civil proceedings. MAFF Licence No: GD272361 Source maps: SU05NW, SU06SW Reference no: 3799 © Crown Copyright Reserved 1999








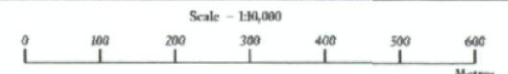
Agricultural Land Classification

SLEIGHT ROAD DEVIZES

Sample Point Map

Legend

-  Location of soil pit
-  Location of auger sample point
-  Boundary of survey area
-  Agricultural land not surveyed
-  Other land



Further details contained in MAFF (1988) Agricultural Land Classification of England and Wales - Revised guidelines and criteria for grading the quality of agricultural land. Maff (publications), London SE99 7TP. The information is accurate at base map scale but any enlargement would be misleading. Reproduction in whole or in part by any means is prohibited without the prior permission of MAFF.

Surveyed and drawn by the Resource Planning Team, FRCA Western Region.
 Based on the 1984 Ordnance Survey 1:50000 map with the permission of the Controller of Her Majesty's Stationery Office. Unauthorised reproduction infringes Crown copyright and may lead to prosecution or civil proceedings. MAF Licence No: G0272361
 Source map(s): SU05NW.SU06SW
 Reference no: 37/99 © Crown Copyright Reserved 1999