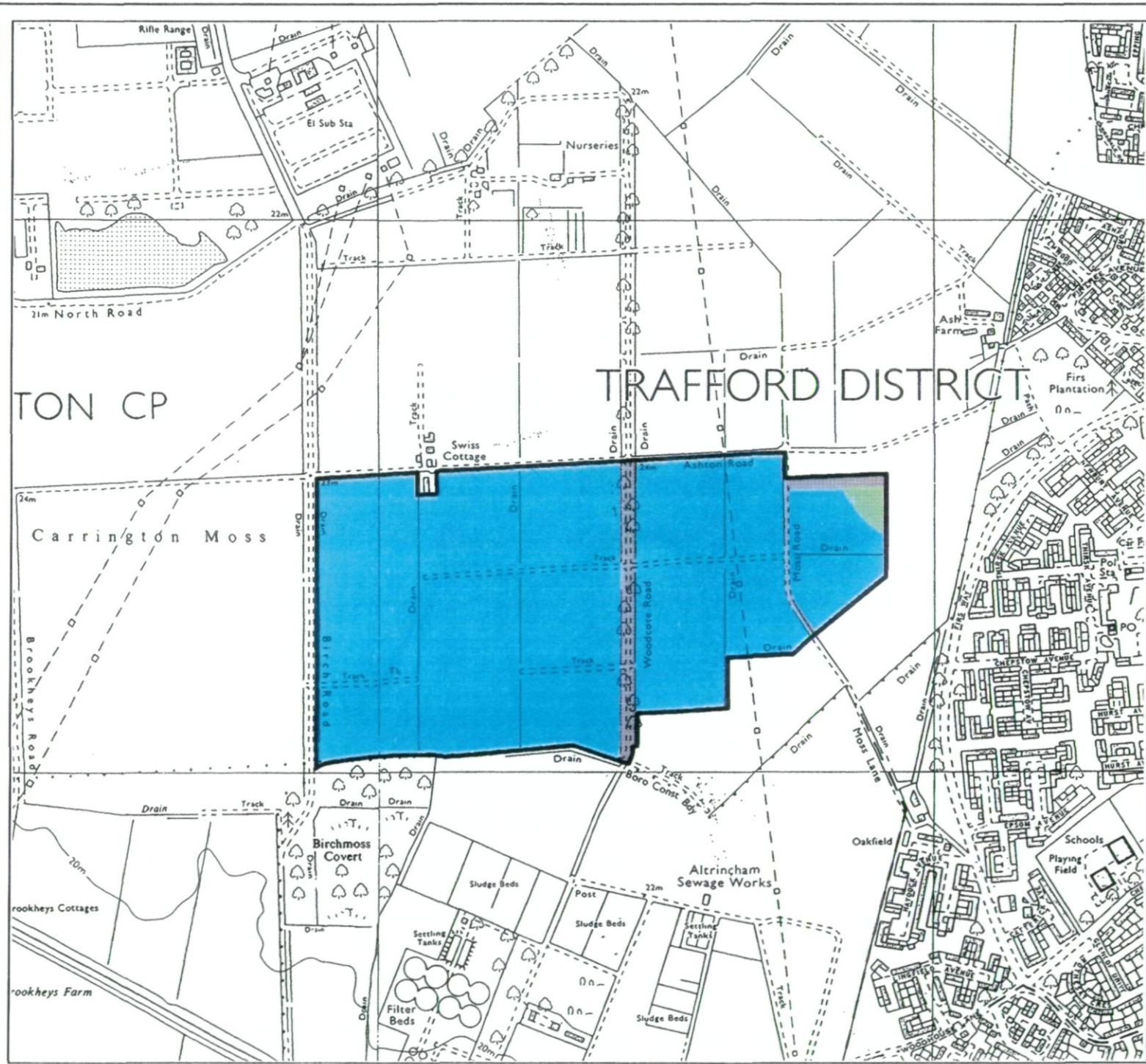












Agricultural Land Classification Training Facilities at Birch Road, Carrington

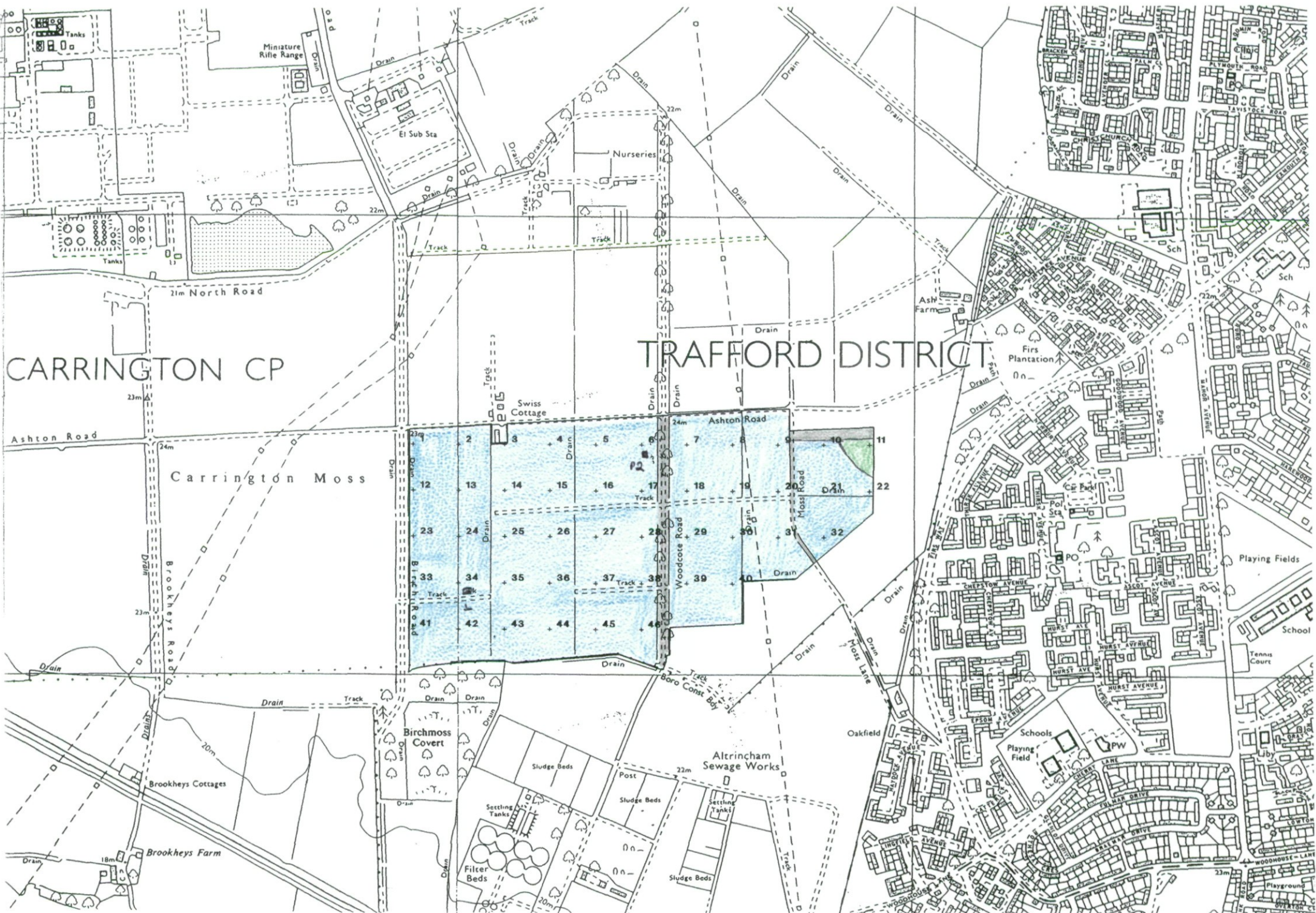


Legend		
	Quality	Area (ha)
Grade 1	 Excellent	Nil
Grade 2	 Very Good	42.8
Grade 3a	 Good	Nil
Grade 3b	 Moderate	0.4
Grade 4	 Poor	Nil
Grade 5	 Very Poor	Nil
	 Agricultural land not surveyed	Nil
	 Other land	2.0
	 Boundary of survey area	
Total agricultural land area		43.2
Total survey area		45.2
* Not present within survey area		



Further details contained in MAFF (1988) Agricultural Land Classification of England and Wales - Revised guidelines and criteria for grading the quality of agricultural land. Maff (publications), London SE99 7TP. The information is accurate at base map scale but any enlargement would be misleading. Reproduction in whole or in part by any means is prohibited without the prior permission of MAFF.

Surveyed and drawn by the Resource Planning Team, ADAS Statutory Unit, Wolverhampton. Based on the 1996 Ordnance Survey 1:10000 map with the permission of the Controller of Her Majesty's Stationery Office. Unauthorised reproduction infringes Crown copyright and may lead to prosecution or civil proceedings. MAFF Licence No: GD272361 Source maps: SJ79SE, SW Reference no: 106-96 © Crown Copyright Reserved 1997



CARRINGTON CP

TRAFFORD DISTRICT

Carrington Moss

Ashton Road

Ashton Road

Brookheys Road

Brookheys Road

Woodcote Road

Moss Road

Brookheys Cottages

Brookheys Farm

Birchmoss Covert

Altrincham Sewage Works

Oakfield

Schools

Playing Field

Playing Fields

School

Liby

Playground

Miniature Rifle Range

El Sub Sta

Nurseries

Ash Farm

Firs Plantation

Tennis Court

WOODHOUSE - LANE