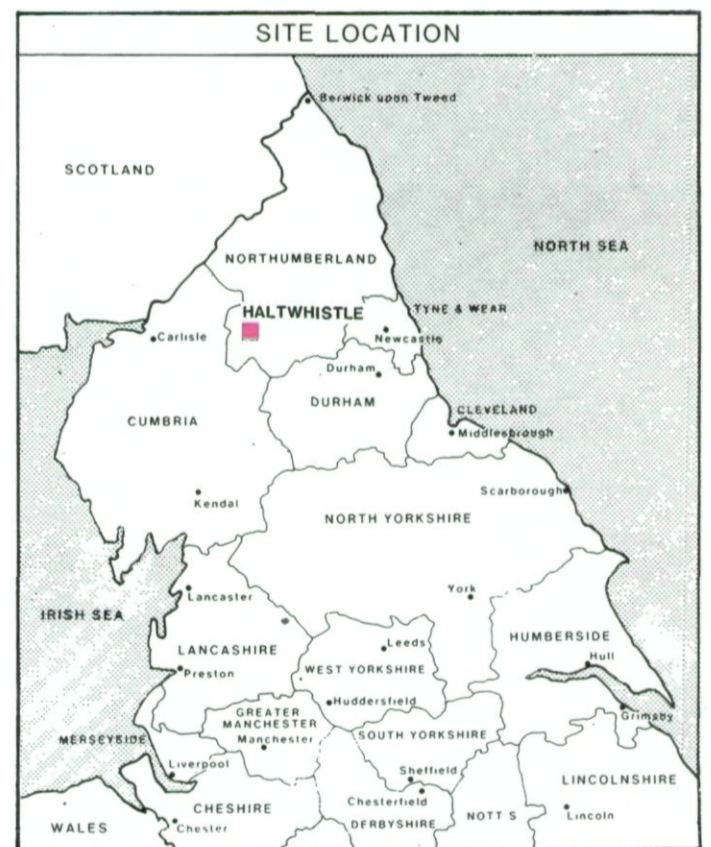
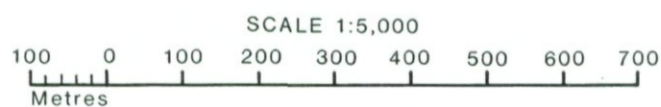
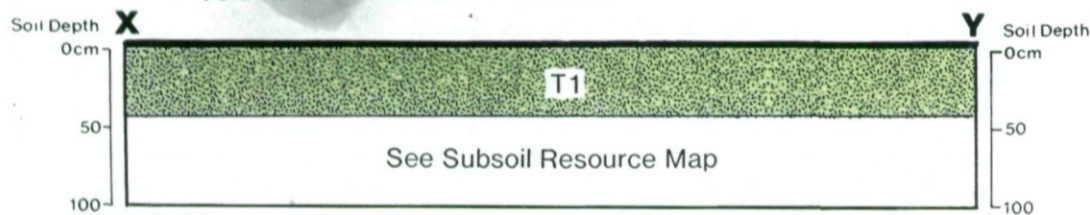


## HALTWHISTLE (PLENMELLER) Proposed Extension to Sand and Gravel Quarry

### Topsoil Resource Map

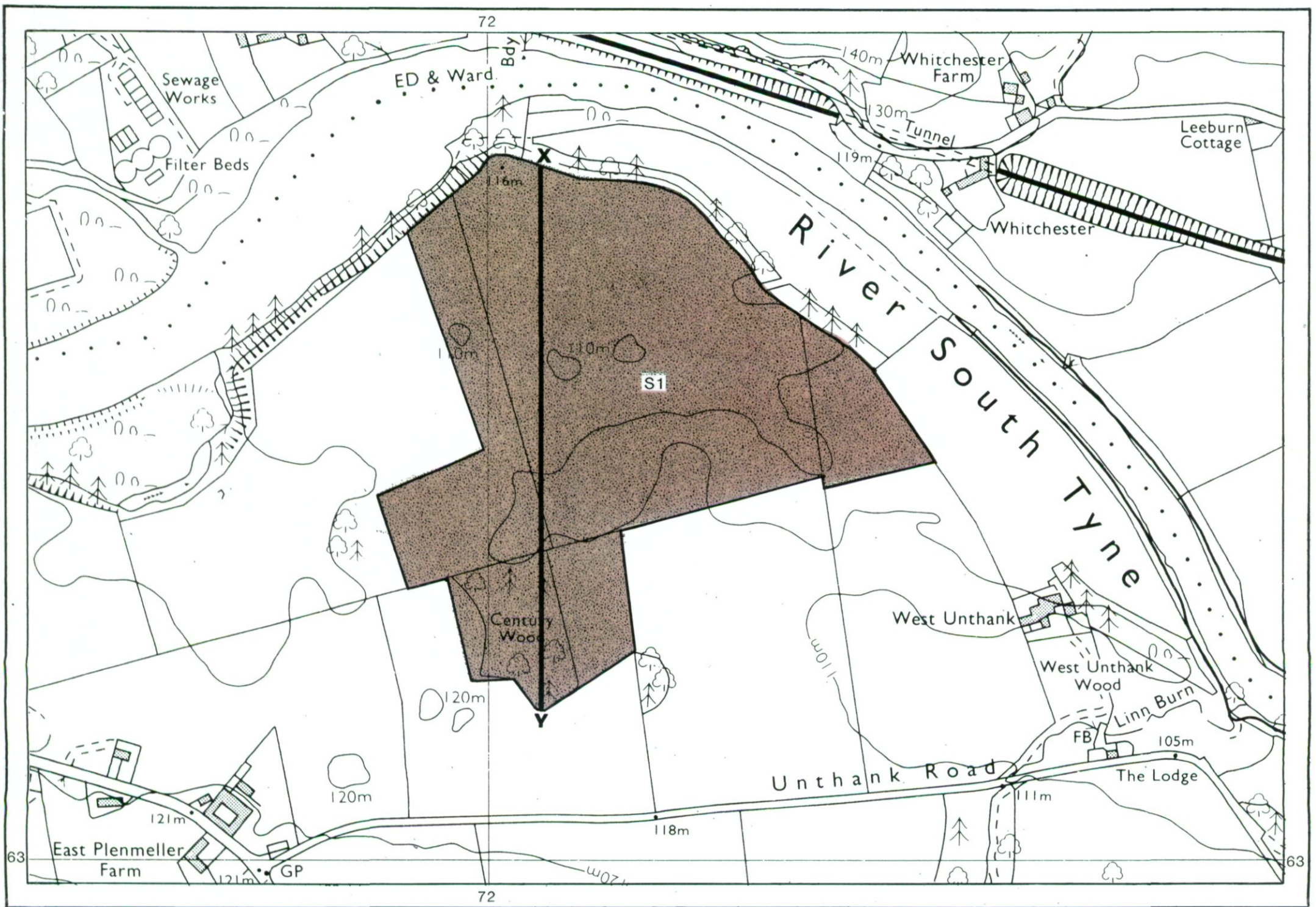
Unit	Soil Texture	Soil Thickness(cm)			Area (ha)	Volume* <sup>1</sup> (000m <sup>3</sup> )
		Min.	Median	Max.		
T1	Light	20	35	50	17.8	62.3

\*<sup>1</sup> Volume at median unit thickness.



Information compiled by Resource Planning Team  
ADAS Statutory Group Leeds.  
Map produced by Resource Planning Cartographic Unit.  
Project Number 86/93  
Ordnance Survey maps reproduced with the permission  
of the Controller H.M.S.O.  
© Crown Copyright Reserved

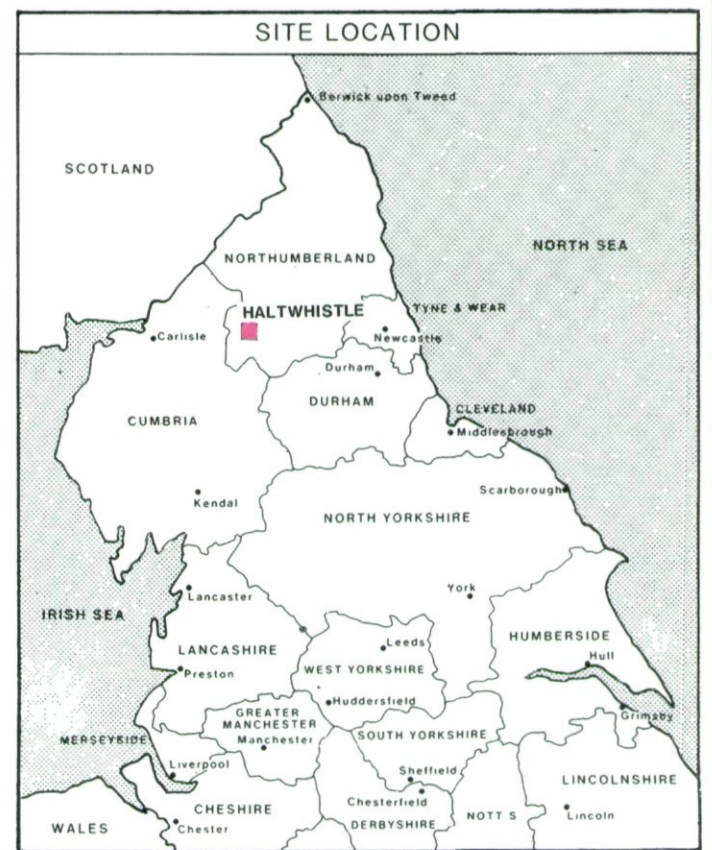
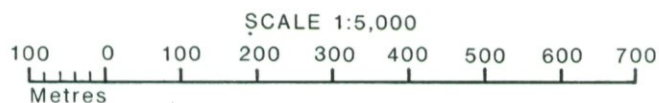

**SOURCE MAPS**  
1:10,000  
NY 76 SW



## HALTWHISTLE (PLENMELLER) Proposed Extension to Sand and Gravel Quarry

### Subsoil Resource Map

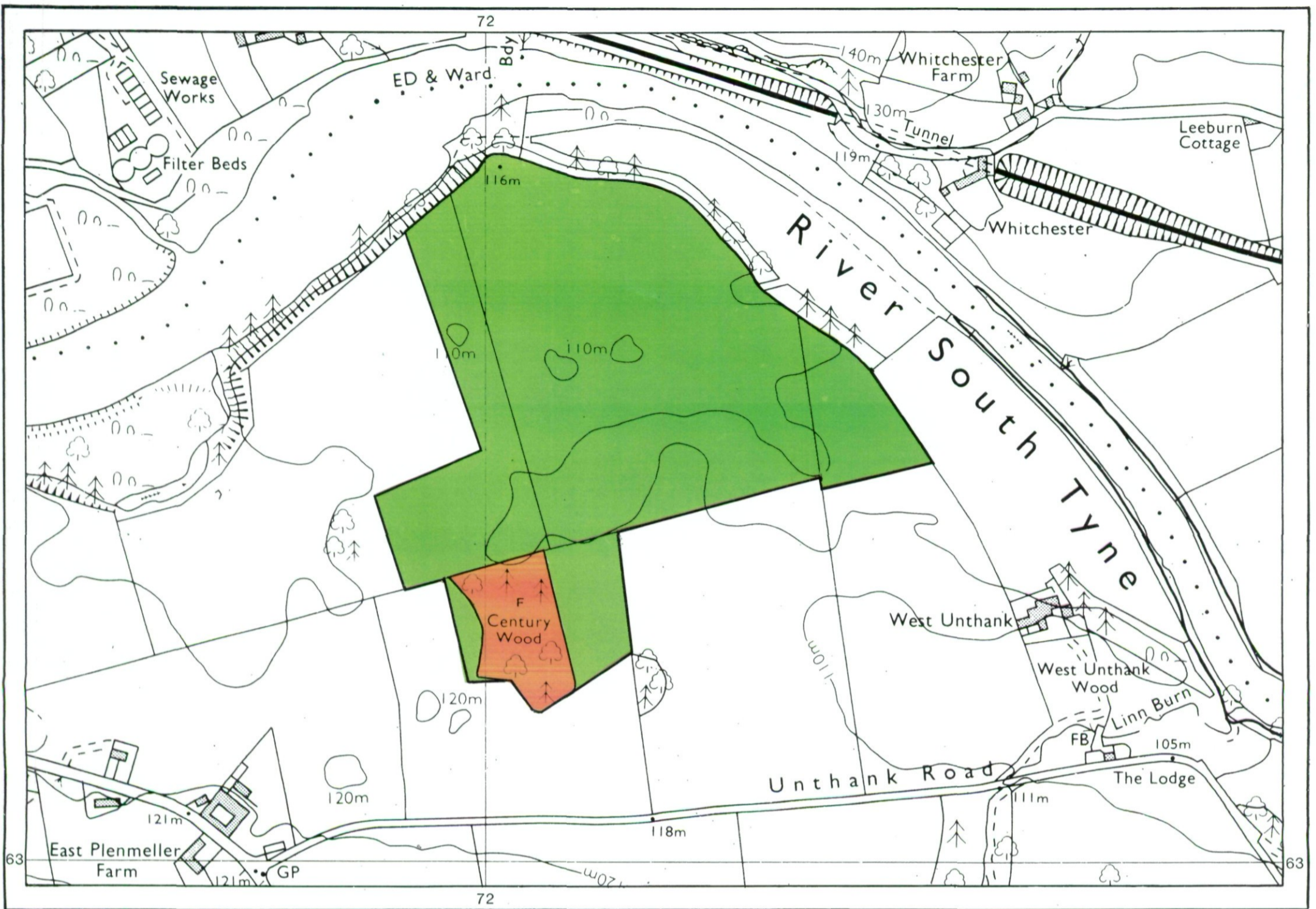
Unit	Soil Texture	Mean Soil Thickness(cm)	Area (ha)	Volume (000m <sup>3</sup> )
S1	Light	85	17.8	151.3



Information compiled by Resource Planning Team  
ADAS Statutory Group Leeds.  
Map produced by Resource Planning Cartographic Unit.  
Project Number 86/93  
Ordnance Survey maps reproduced with the permission  
of the Controller H.M.S.O.  
© Crown Copyright Reserved

#### SOURCE MAPS

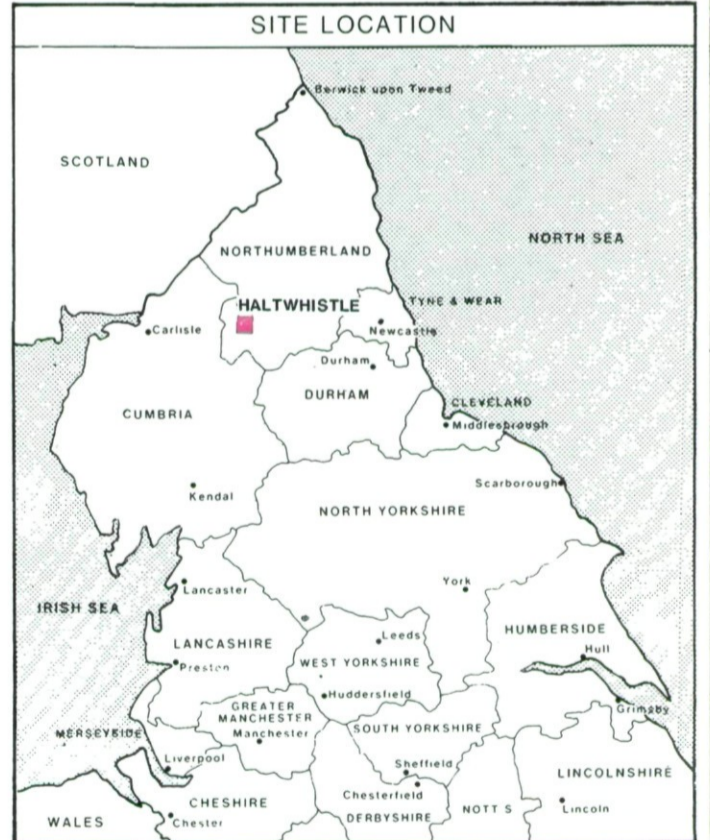
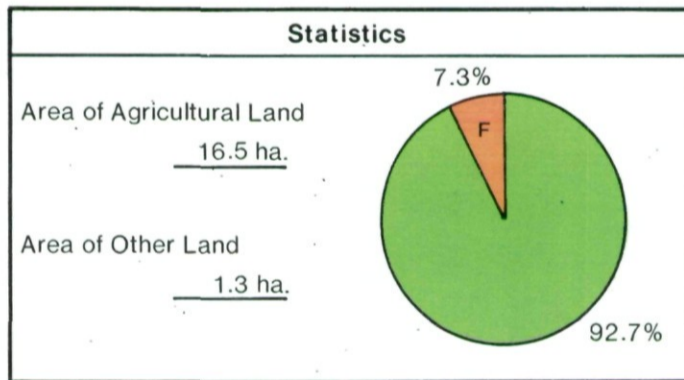
1:10,000  
NY 76 SW



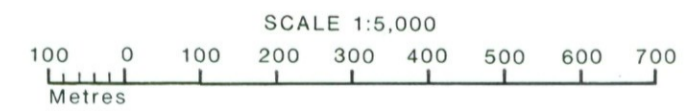
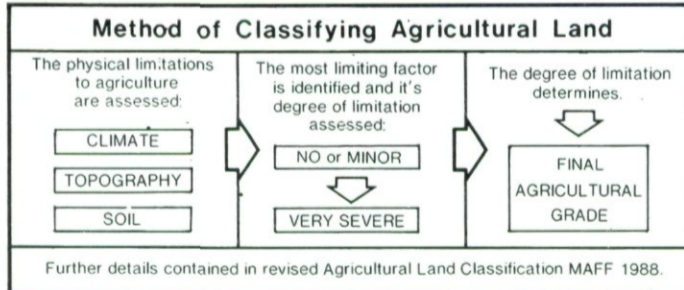
# HALTWHISTLE (PLENMELLER) Proposed Extension to Sand and Gravel Quarry

## Agricultural Land Classification

Agricultural Land		
Agricultural Grades	Agricultural Land Quality	Area within the site (ha.)
GRADE 1	Excellent	Nil
GRADE 2	Very Good	Nil
GRADE 3	Good	Nil
Sub Grade 3a	Moderate	16.5
Sub Grade 3b		
GRADE 4	Poor	Nil
GRADE 5	Very Poor	Nil



Land in Other Categories		
		Area within the site (ha.)
Urban <i>Including housing, industry, commerce, derelict land, sports facilities, transport</i>		Nil
Non-agricultural <i>Including golf courses, parks, sports fields, allotments, airfields</i>		Nil
Woodland <i>Farm Woodland</i>	F	1.3
Commercial Woodland		Nil
Agricultural buildings <i>Including glasshouses</i>		Nil
Open water		Nil
Land not surveyed		Nil



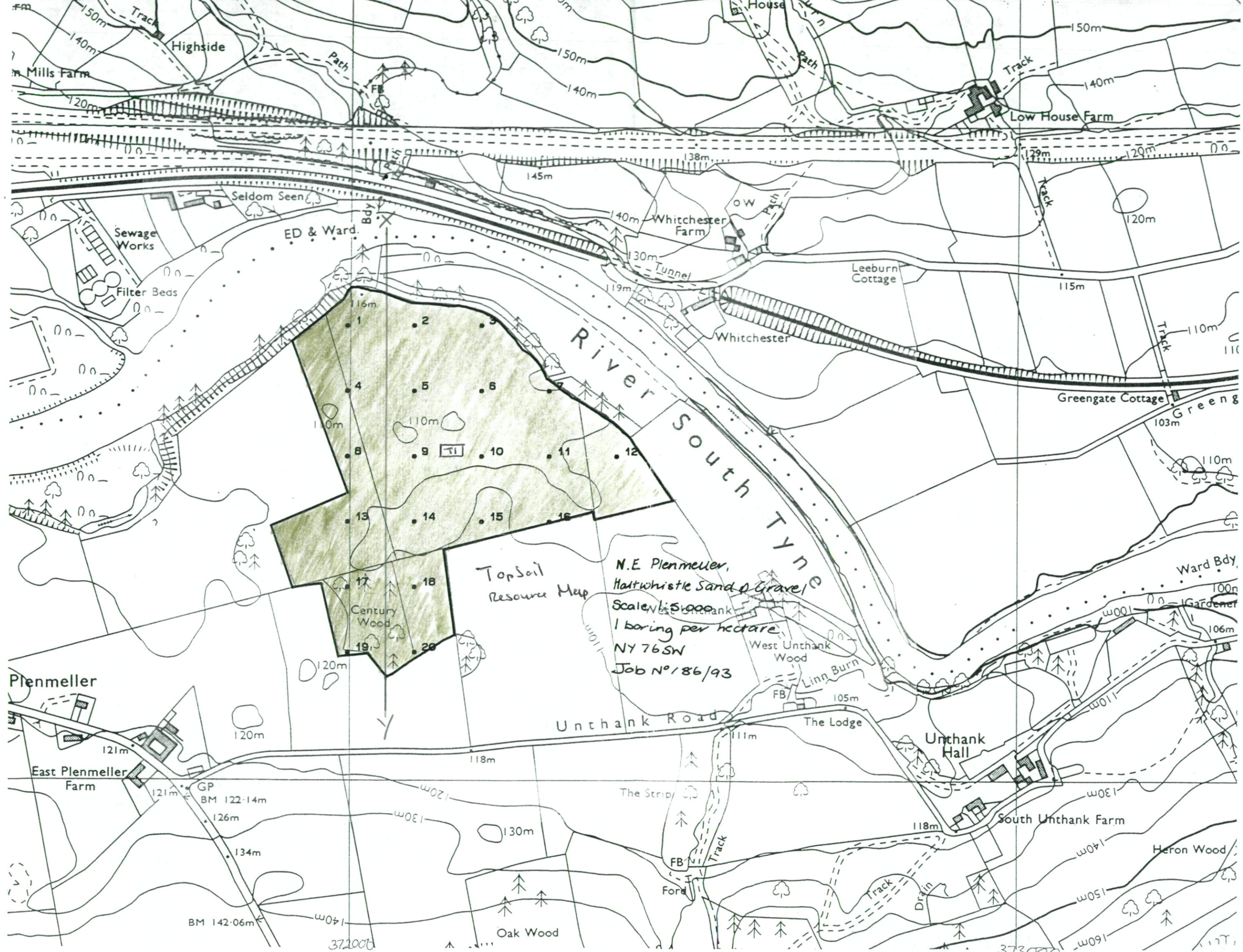
**MAFF** Ministry of Agriculture, Fisheries and Food.

Information compiled by Resource Planning Team  
ADAS Statutory Group Leeds.  
Map produced by Resource Planning Cartographic Unit.  
Project Number 86/93

Ordnance Survey maps reproduced with the permission of the Controller H.M.S.O.  
© Crown Copyright Reserved

**SOURCE MAPS**  
1:10,000  
NY 76 SW

564000



563000

372000

373000