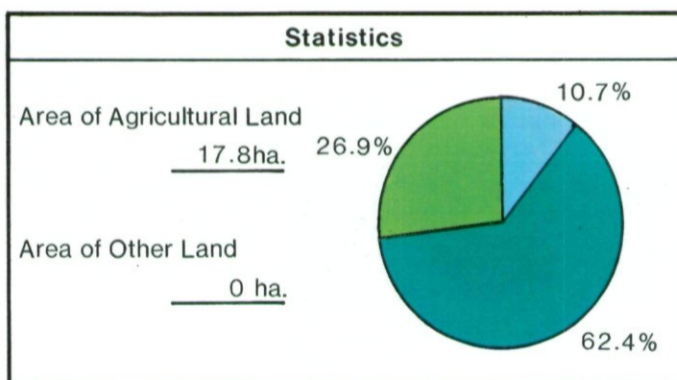


## ROTHERHAM U.D.P.

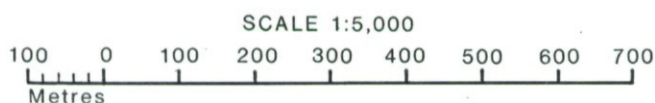
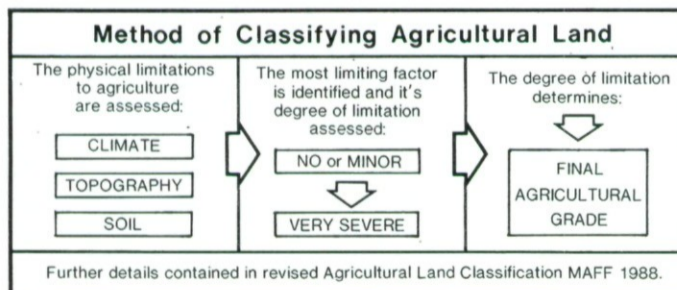
### Site H21/47, Flash Lane/Sandy Lane, Bramley

#### Agricultural Land Classification

Agricultural Land		
Agricultural Grades	Agricultural Land Quality	Area within the site (ha.)
GRADE 1	Excellent	Nil
GRADE 2	Very Good	1.9
GRADE 3	Good	11.1
Sub Grade 3a	Moderate	4.8
Sub Grade 3b		
GRADE 4	Poor	Nil
GRADE 5	Very Poor	Nil



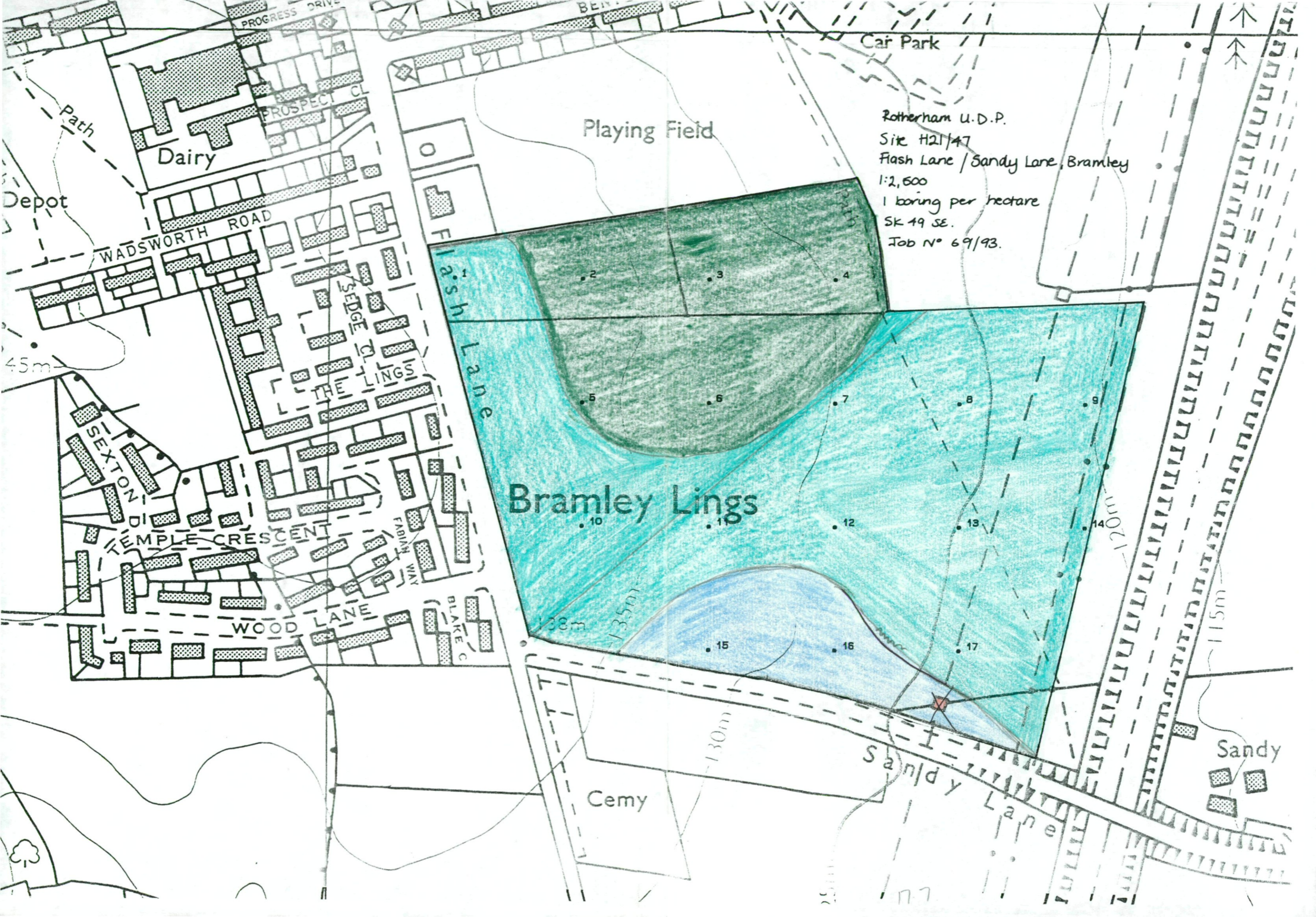
Land in Other Categories		Area within the site (ha.)
Urban <i>Including housing, industry, commerce, derelict land, sports facilities, transport</i>		Nil
Non-agricultural <i>Including golf courses, parks, sports fields, allotments, airfields</i>		Nil
Woodland <i>Farm Woodland</i>		Nil
Commercial Woodland		Nil
Agricultural buildings <i>Including glasshouses</i>		Nil
Open water		Nil
Land not surveyed		Nil



**MAFF** Ministry of Agriculture, Fisheries and Food.

Information compiled by Resource Planning Team  
ADAS Statutory Group Leeds.  
Map produced by Resource Planning Cartographic Unit.  
Project Number 69/93  
Ordnance Survey maps reproduced with the permission of the Controller H.M.S.O.  
©Crown Copyright Reserved 1993

**SOURCE MAPS**  
1:10,000  
SK 49 SE



Rotherham U.D.P.  
Site H21/47  
Flash Lane / Sandy Lane, Bramley  
1:2,600  
1 boring per hectare  
SK 49 SE.  
Job N° 69/93.

Playing Field

Car Park

Dairy

Depot

WADSWORTH ROAD

Bramley Lings

Cemy

Sandy

Flash Lane

Sandy Lane

WOOD LANE

TEMPLE CRESCENT

THE LINGS

SEXTON

PROSPECT

PROGRESS DRIV

Path

45m

138m

135m

120m

115m

130m

25m

17