

Agricultural Land Classification

Dale House Farm, Warton, Carnforth

Agricultural Land

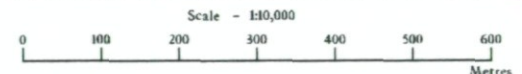
Grade	Quality	Area (ha)
1	Excellent	Nil
2	Very Good	Nil
3a	Good	14.0
3b	Moderate	Nil
4	Poor	Nil
5	Very Poor	Nil

Other Land Categories

Category	Area (ha)
Urban	Nil
Non-Agricultural	Nil
Woodland	Nil
Agricultural Buildings	Nil
Open Water	Nil
Not Surveyed	Nil

Total agricultural land area 14.0
Total survey area 14.0

* Grade/category not present within survey area

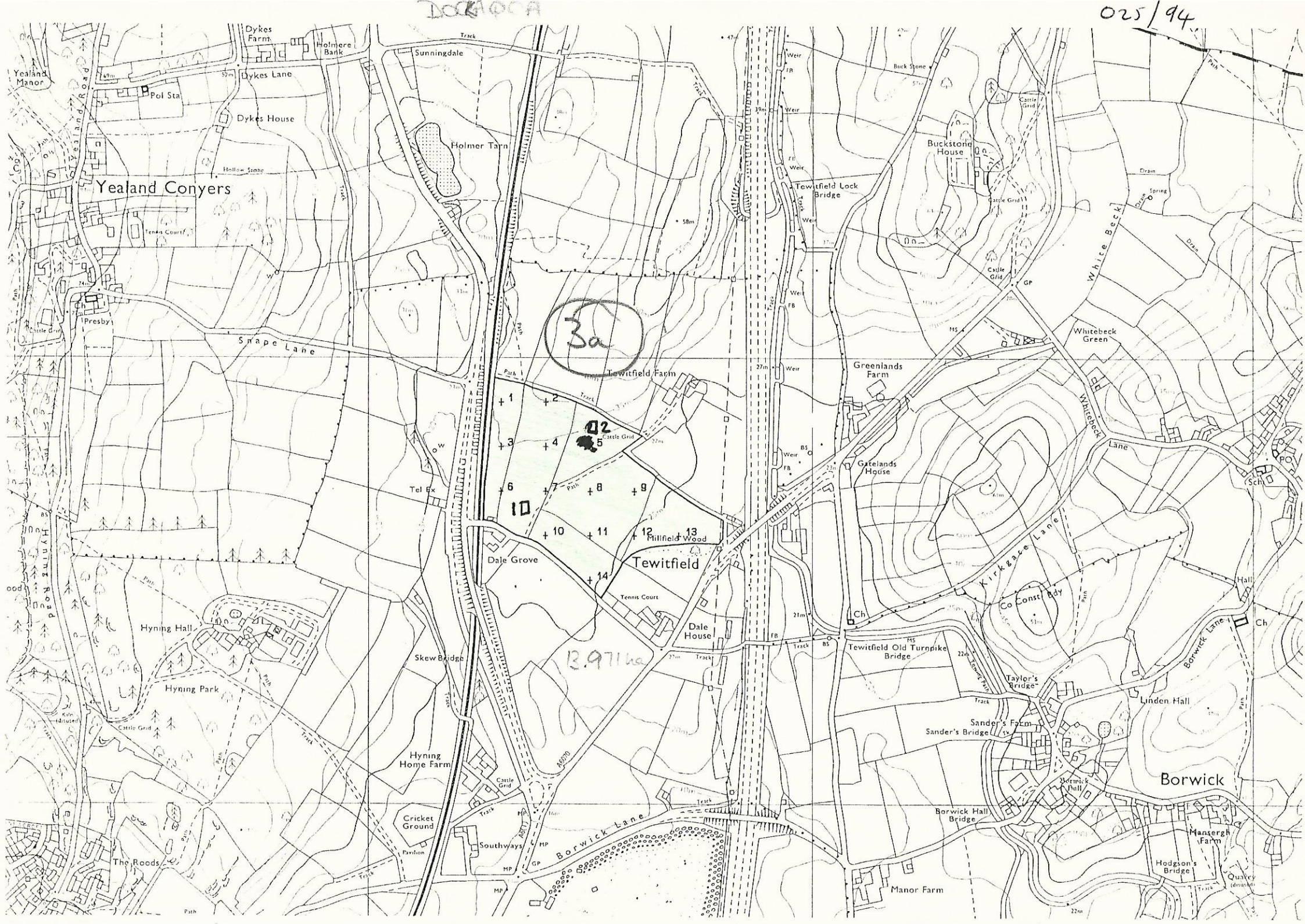


Further details contained in MAFF (1988) Agricultural Land Classification of England and Wales - Revised guidelines and criteria for grading the quality of agricultural land. MAFF (Publications), London SE99 7TP.

The information is accurate at the base map scale but any enlargement would be misleading.

Reproduction in whole or in part by any means is prohibited without the prior permission of MAFF.

Surveyed and drawn by the Resource Planning Team, ADAS Sturrow Unit, Wolverhampton. Based on the 1976 Ordnance Survey 10000 map with the permission of the Controller of Her Majesty's Stationery Office. Source Map(s): SD575W. Reference no. 025/94. © Crown Copyright Reserved 1994.



025/94

DOCK

3a

Q2

10

13

B.971ha

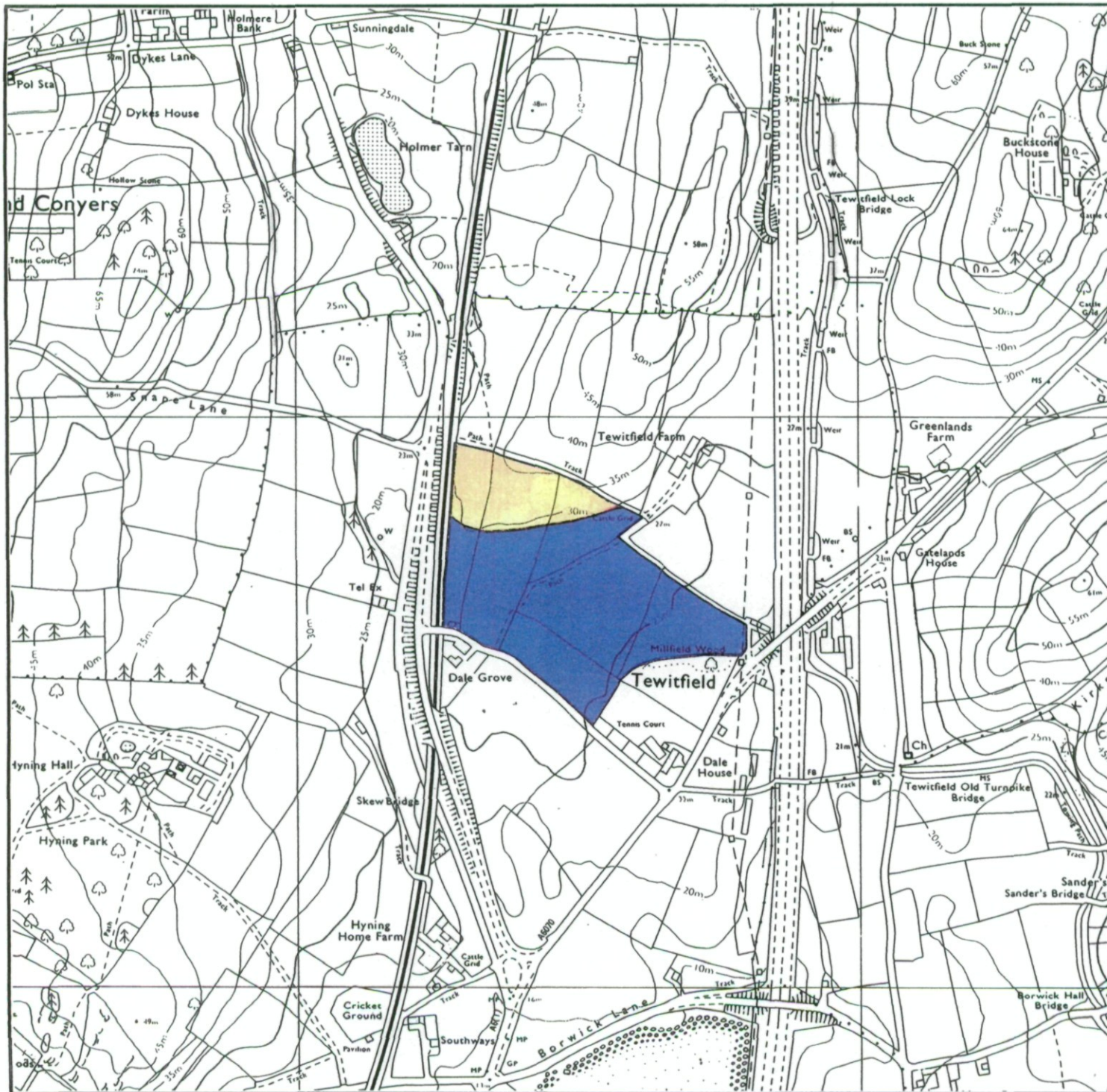
Yealand Conyers

Tewitfield

Borwick

Agricultural Land Classification

**Dale House Farm,
Warton, Carnforth**

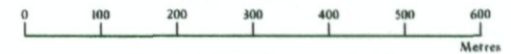


**SOIL RESOURCE
MAP**

SOIL UNITS

- I 
- II 

Scale - 1:10,000



Further details contained in MAFF (1988) Agricultural Land Classification of England and Wales - Revised guidelines and criteria for grading the quality of agricultural land. MAFF (Publications), London SE99 JTP.

The information is accurate at the base map scale but any enlargement would be misleading.

Reproduction in whole or in part by any means is prohibited without the prior permission of MAFF.

Surveyed and drawn by the Resource Planning Team, ADAS Statutory Unit, Wolverhampton. Based on the 1976 Ordnance Survey 10090 map with the permission of the Controller of Her Majesty's Stationery Office.
Source Mapsh: SD375W
Reference no. 025 F94 © Crown Copyright Reserved 1994