

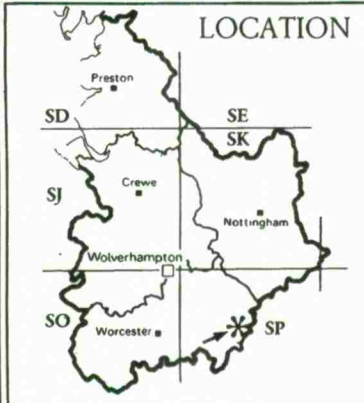
**AGRICULTURAL LAND GRADE: LAND QUALITY**

1	*	↑	EXCELLENT
2	*		
3a	■		
3b	■		MODERATE
4	*		
5	*	↓	VERY POOR

**NON-AGRICULTURAL LAND**

LAND PREDOMINANTLY IN URBAN USE	*
OTHER LAND PRIMARILY IN NON-AGRICULTURAL USE	■
WOODLAND	W
AGRICULTURAL BUILDINGS	■
OPEN WATER	■
LAND NOT SURVEYED	*

\* INDICATES GRADES NOT MAPPED WITHIN THIS SITE



Source Maps ..... SP 46-56 .....

**STATISTICS**

Site Area ..... 126.48 ha .....

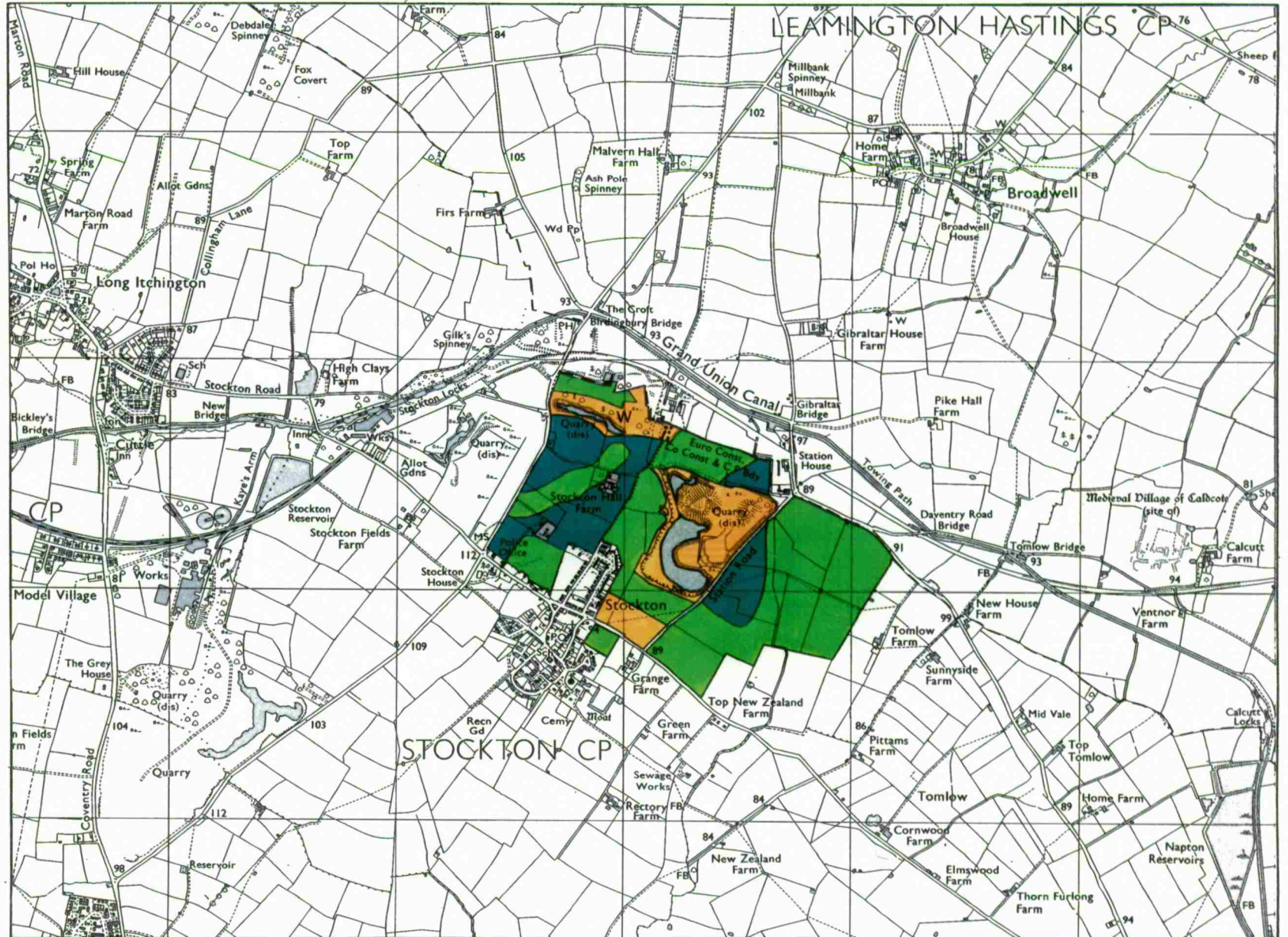
Agricultural Land Area ..... 94.99 ha .....

PERCENTAGE OF EACH GRADE



**AGRICULTURAL LAND CLASSIFICATION**

**STRATFORD-UPON-AVON LOCAL PLAN - STOCKTON**



Surveyed by Resource Planning Group  
 Date ..... Mar 1992 ... Job No. .... 010/92 ..... File No. .... 4FCS RPG 6763  
 Map produced by the Cartographic Unit, Farm and Countryside Service, Wolverhampton R.O.  
 SCALE 1: 25000 0 200 400 metres

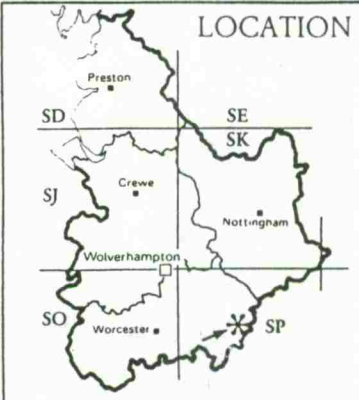
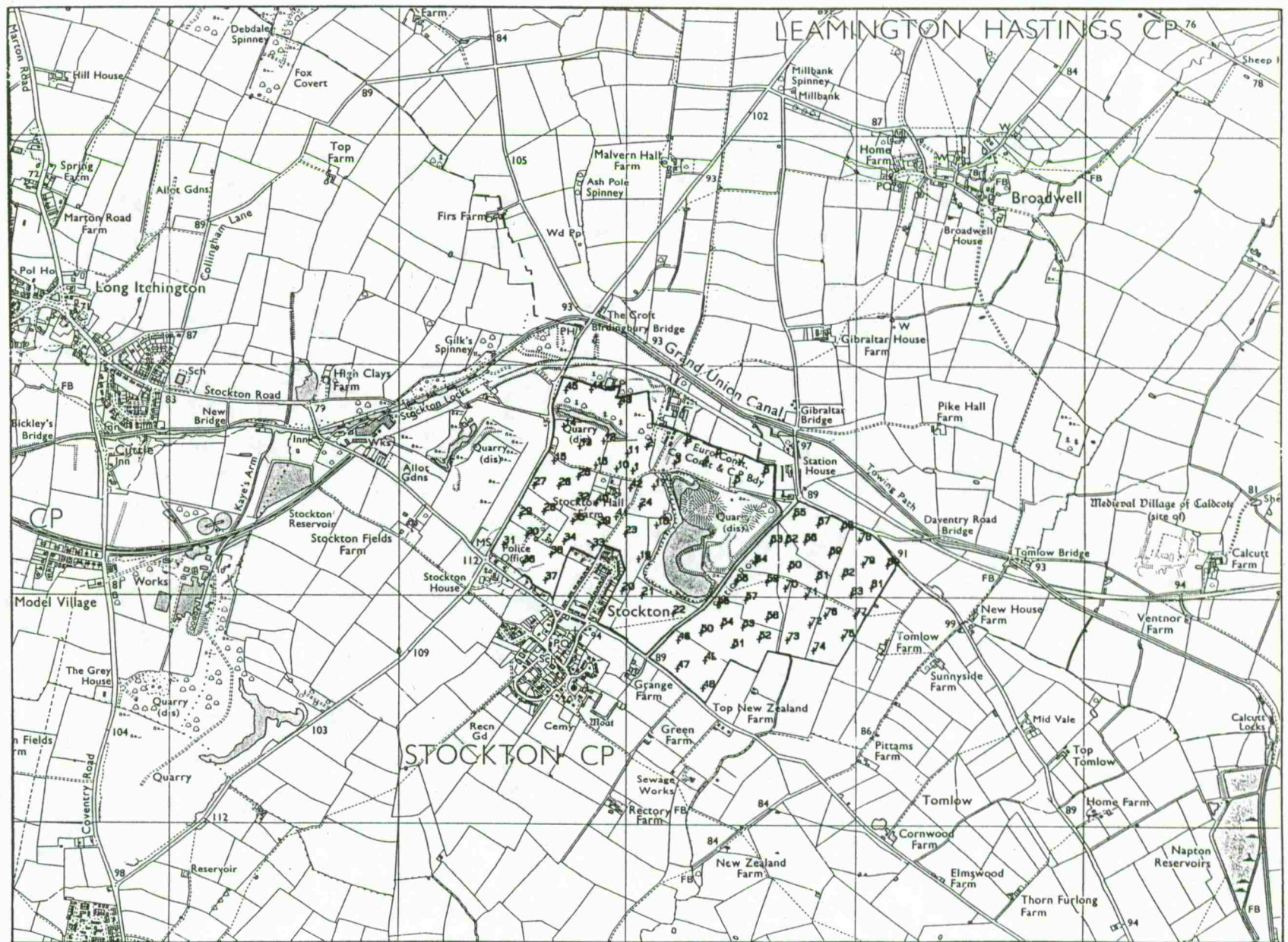
Ordnance Survey maps reproduced with the permission of the controller, HMSO. ©Crown Copyright Reserved 1992 This map is accurate only at base map scale. Any enlargement would be misleading.

# AGRICULTURAL LAND CLASSIFICATION

## STRATFORD-UPON-AVON LOCAL PLAN - STOCKTON



### AUGER BORINGS



#### STATISTICS

Site Area ..... 126.48 ha .....

Agricultural Land Area ..... 94.99 ha .....

PERCENTAGE OF EACH GRADE

--	--	--	--	--	--	--	--	--	--

Surveyed by Resource Planning Group  
 Date: Mar 1992 Job No: 010/92 File No: 4FCS RPG 6763  
 Map produced by the Cartographic Unit,  
 Farm and Countryside Service, Wolverhampton R.O.  
 SCALE 1:25000 0 200 400 metres

Ordnance Survey maps reproduced with the permission of the controller, HMSO. © Crown Copyright Reserved 1992 This map is accurate only at base map scale. Any enlargement would be misleading.