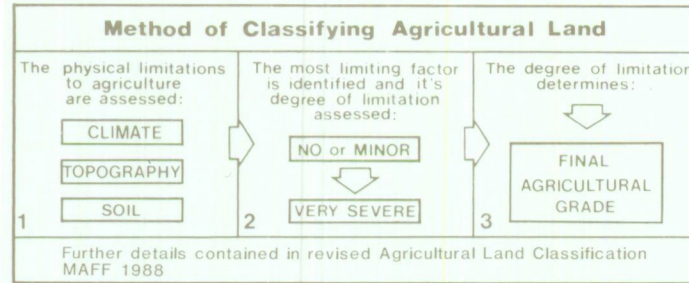


THIRKLEBY HALL THIRSK

Proposed Golf Course

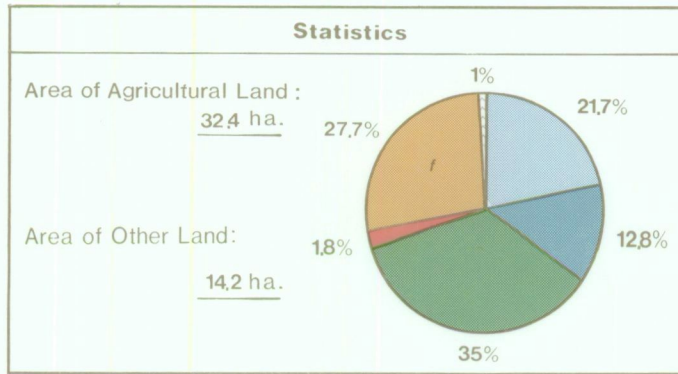
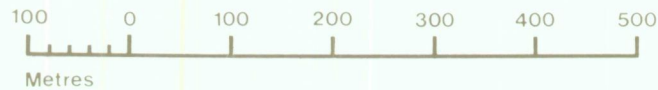
Agricultural Land Classification

Agricultural Land			
Agricultural Grades	Agricultural Land Quality	Area within the site (ha.)	
Grade 1	Excellent	Nil	
Grade 2	Very Good	10.1	
Grade 3	Good	60	
	Moderate	16.3	
Grade 4	Poor	Nil	
Grade 5	Very Poor	Nil	



Land in Other Categories		Area within the site (ha.)
Urban <i>Including housing, industry, commerce, derelict land, sports facilities, transport.</i>		0.8
Non-agricultural <i>Including golf courses, parks, sports fields, allotments, airfields.</i>		Nil
Woodland <i>Farm woodland</i>		13.0
<i>Commercial woodland</i>		Nil
Agricultural buildings <i>Including glasshouses</i>		Nil
Open water		0.4
Land not surveyed		Nil

SCALE - 1:7,500



Ministry of Agriculture,
Fisheries and Food.

Information compiled by Resource Planning Group,
Farm and Countryside Service, Leeds R.O.
Map produced by Resource Planning Cartographic Unit,
Project Number 104/90

Ordnance Survey maps reproduced with the
permission of the Controller, H.M.S.O.

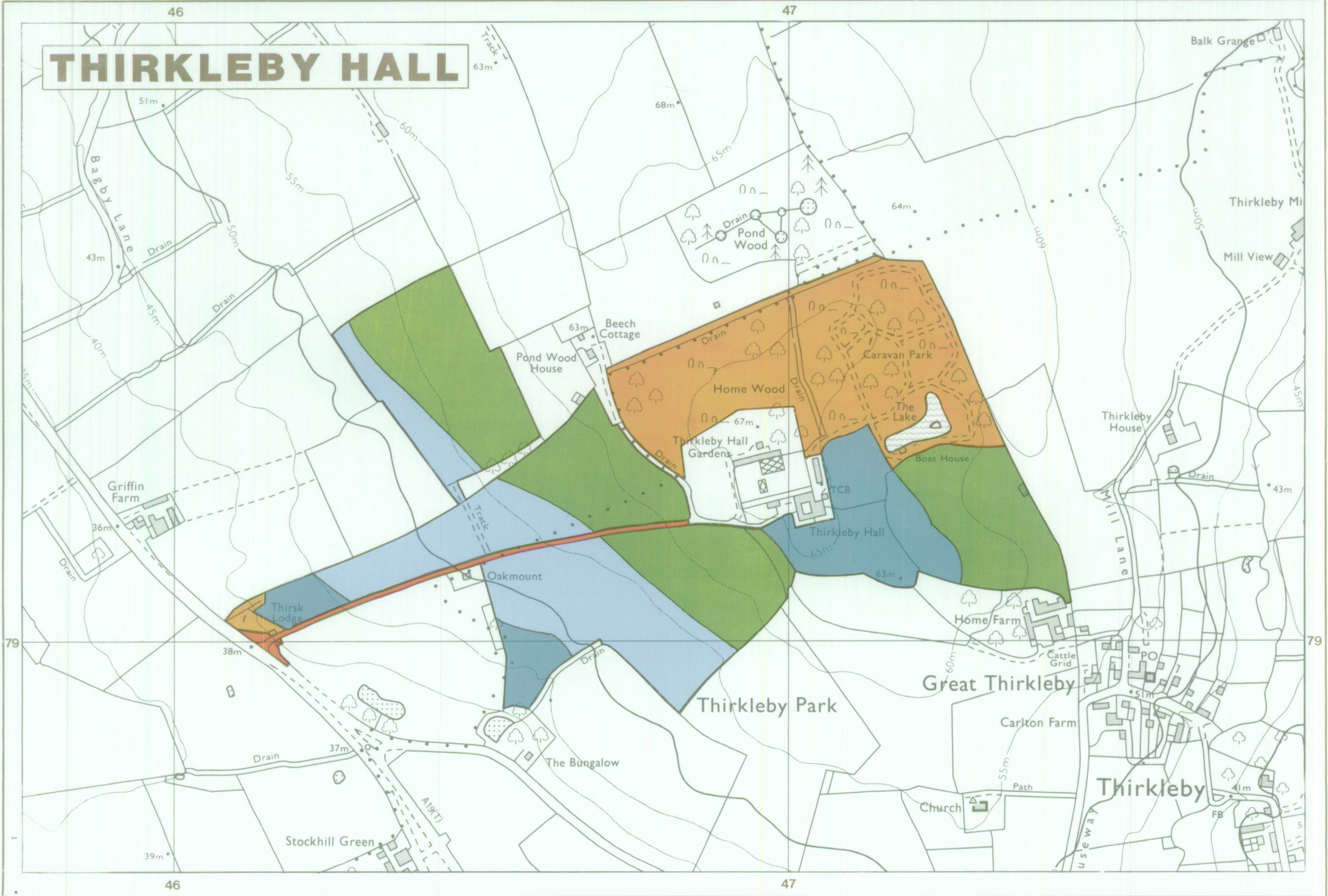
© Crown Copyright Reserved 1991

SOURCE MAPS

1:10,000







SE 47 NE




THIRKLEBY HALL



AGRICULTURAL LAND

NON-AGRICULTURAL LAND

-  Grade 1
-  Grade 2
-  Sub-Grade 3a
-  Sub-Grade 3b
-  Grade 4
-  Grade 5

-  Woodland and Caravan Park
-  Urban
-  Open Water

1:5,000
 THIRKLEBY HALL, THIRSK
 PROPOSED GOLF COURSE
 JOB: 104/90

