


Agricultural Land Classification

Salmon Springs, Stroud

Legend

	Quality	Area (ha)
Grade 1	Excellent	0.0
Grade 2	Very Good	0.0
Grade 3a	Good	20.6
Grade 3b	Moderate	45.7
Grade 4	Poor	7.5
Grade 5	Very Poor	2.4
	Agricultural land not surveyed	16.5
	Other land	20.1
Boundary of survey area		
Total agricultural land area		92.7
Total survey area		112.8
* Not present within survey area		

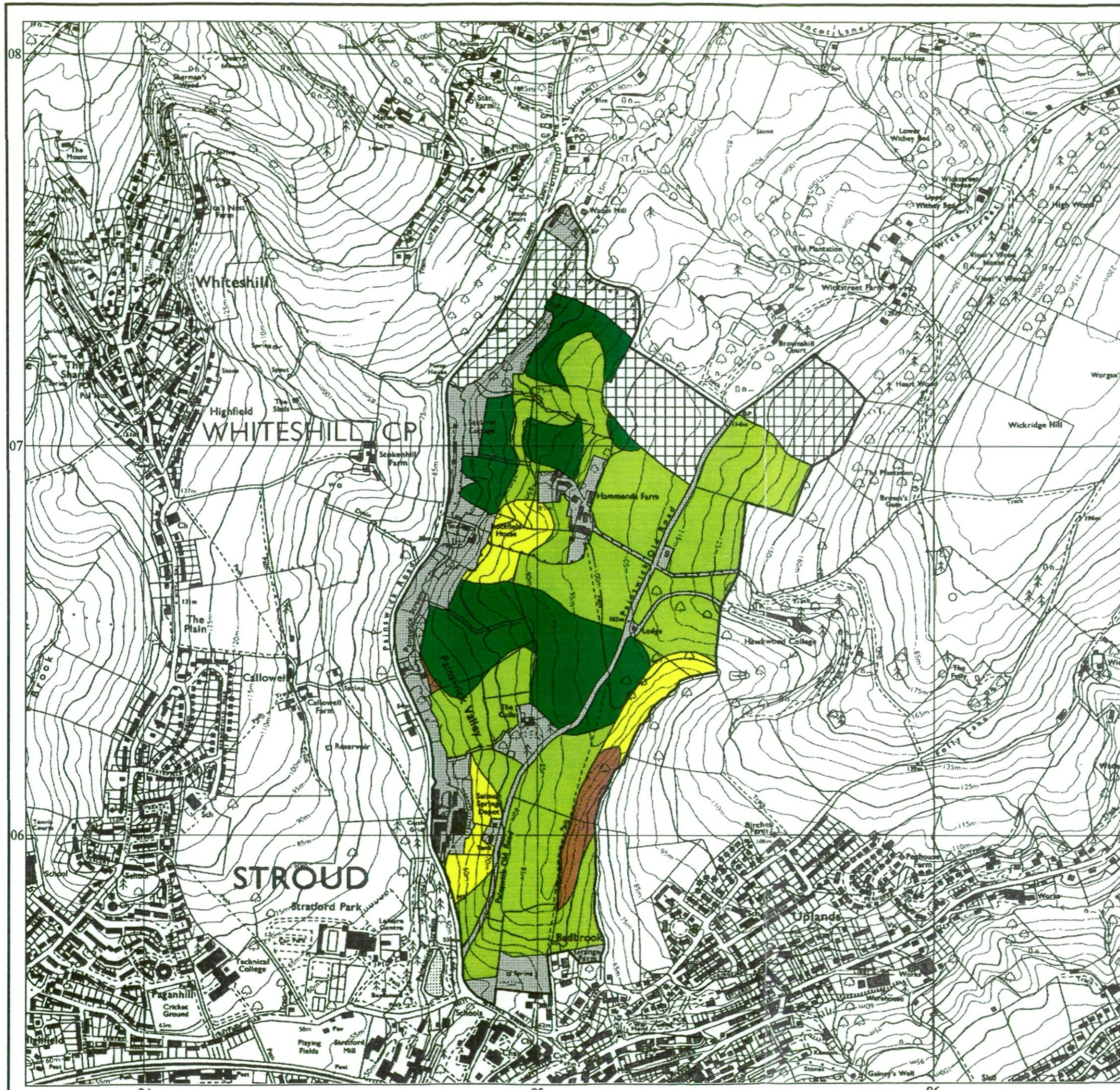


Further details contained in MAFF (1988) Agricultural Land Classification of England and Wales - Revised guidelines and criteria for grading the quality of agricultural land. MAFF(Publications), London SE99 7TP.

The information is accurate at the base map scale but any enlargement would be misleading.

Reproduction in whole or in part by any means is prohibited without the prior permission of MAFF.

Surveyed and drawn by the Resource Planning Team, FRCA Western Region. Based on the 1980 Ordnance Survey 1:10,000 map with the permission of the Controller of Her Majesty's Stationery Office. Unauthorised reproduction infringes Crown copyright and may lead to prosecution or civil proceedings. Source Map(s): SO80NW,SO80NE MAFF Licence No: GD272361 Reference no: 61-97 © Crown Copyright Reserved 1997




Agricultural Land Classification

**Salmon Springs,
Stroud**


Sample Point Map

Legend

 Location of soil pit

 Location of auger
sample point

 Boundary of
survey area

 Agricultural land
not surveyed

 Other land

Scale - 1:10,000
0 100 200 300 400 500 600 700 800
Metres

Further details contained in MAFF (1988) Agricultural Land Classification of England and Wales - Revised guidelines and criteria for grading the quality of agricultural land. MAFF (Publications), London SE99 7TP.

The information is accurate at the base map scale but any enlargement would be misleading.

Reproduction in whole or in part by any means is prohibited without the prior permission of MAFF.

Surveyed and drawn by the Resource Planning Team, FRCA Western Region.
Based on the 1980 Ordnance Survey 1:10,000 map with the permission of the Controller of Her Majesty's Stationery Office. Unauthorised reproduction infringes Crown copyright and may lead to prosecution or civil proceedings.
Source Map(s): SO80NW, SO80NE
Reference no: 61-97
MAFF Licence No: GD272361
© Crown Copyright Reserved 1997

