

Oldlands Farm South Bersted

Agricultural Land Classification

Agricultural Land	
Agricultural Grades	Agricultural Limitations
Grade 1	Very minor or no limitations
<input type="checkbox"/> Not present Grade 2	Minor limitations
<input type="checkbox"/> Not present Grade 3a	Minor to moderate limitations
Grade 3b	Moderate limitations
<input type="checkbox"/> Not present Grade 4	Severe limitations
<input type="checkbox"/> Not present Grade 5	Very severe limitations

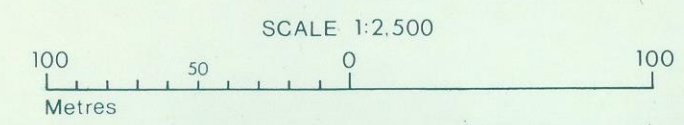
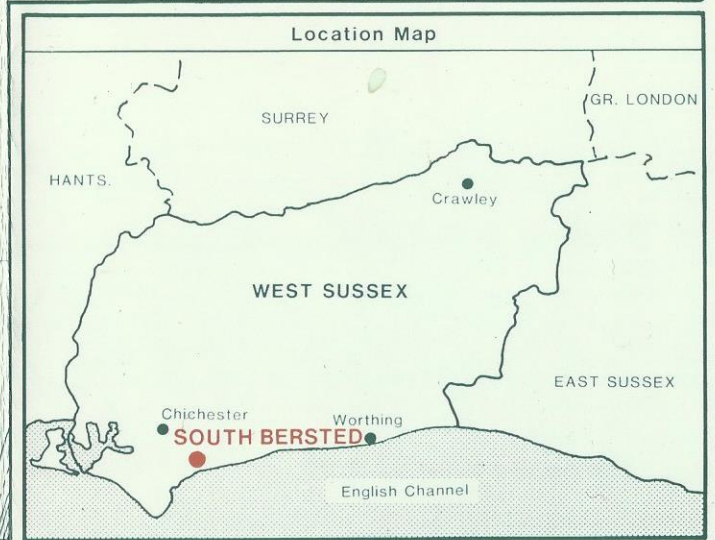
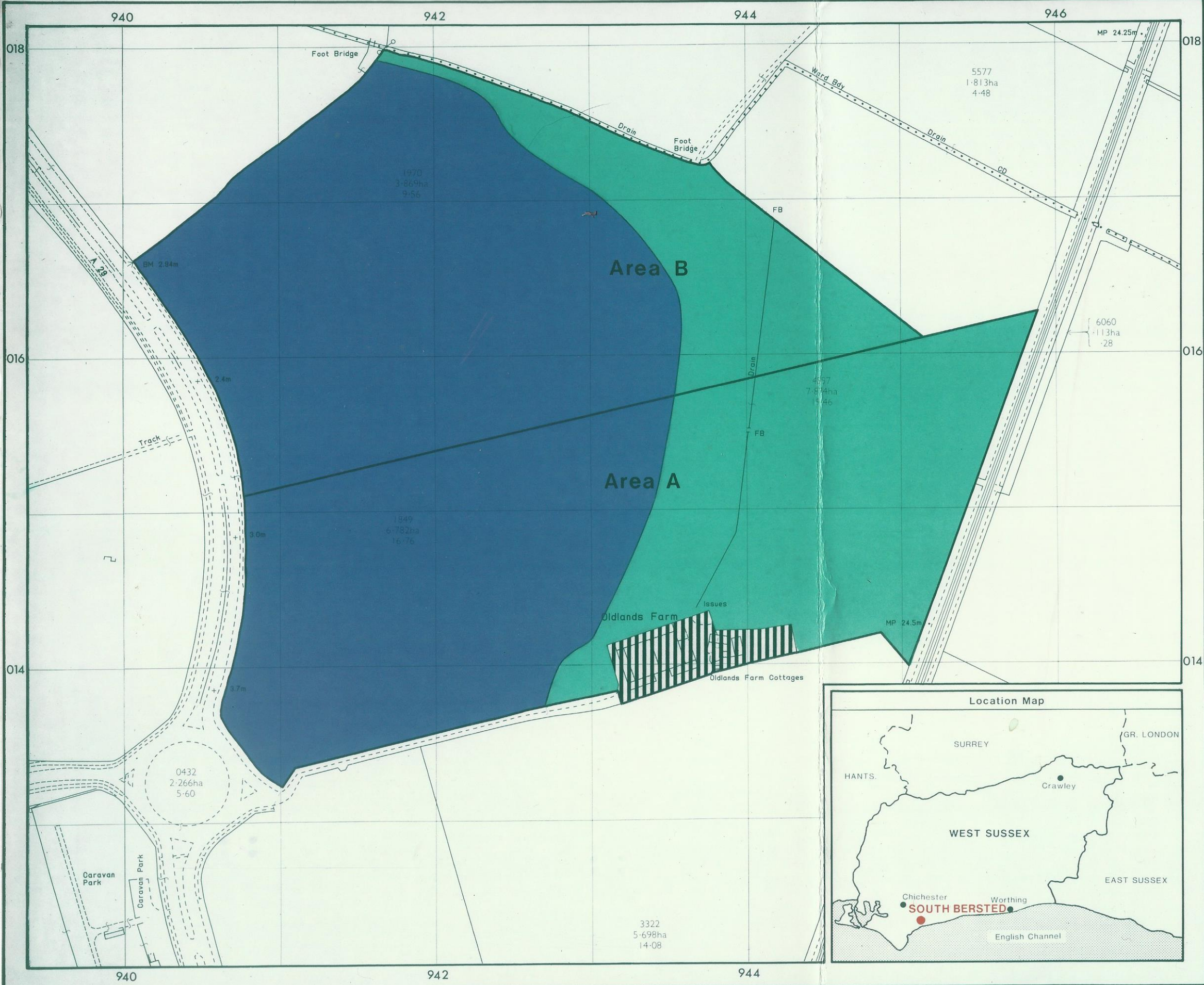
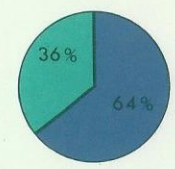
Agricultural Buildings	
	Buildings or structures primarily in agricultural use.

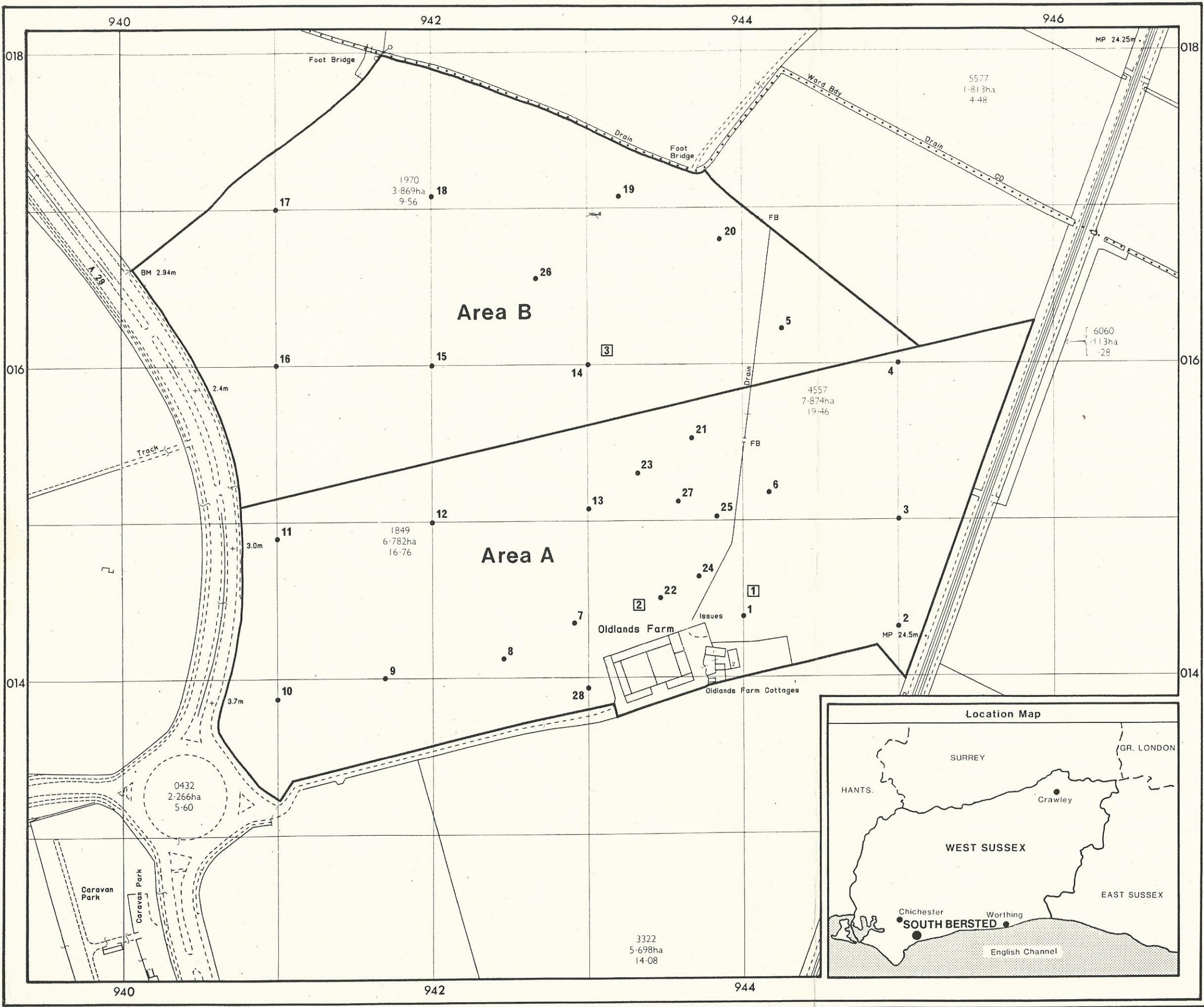
Non-Agricultural Land	
<input type="checkbox"/> Not present	Land predominantly in urban use.
<input type="checkbox"/> Not present	Other land primarily in non-agricultural use.

<input type="checkbox"/> Not present	Areas not surveyed.
--------------------------------------	---------------------

For further information consult "Agricultural Land Classification of England and Wales (Revised guidelines and criteria for grading the quality of agricultural land)", M.A.F.F., 1988.

Statistics	
Percentages of Agricultural Land	Area of site.....16.71 ha
	Land in Agricultural Use..... 100 %
	1. Agricultural Land..... 98 %
	2. Agricultural Buildings..... 2 %
	Land in Non-Agricultural use..... 0 %
	1. Land in Urban Use..... 0 %
	2. Other Non-Agricultural Land..... 0 %
	3. Land not surveyed..... 0 %
Agricultural Land area	16.38 ha

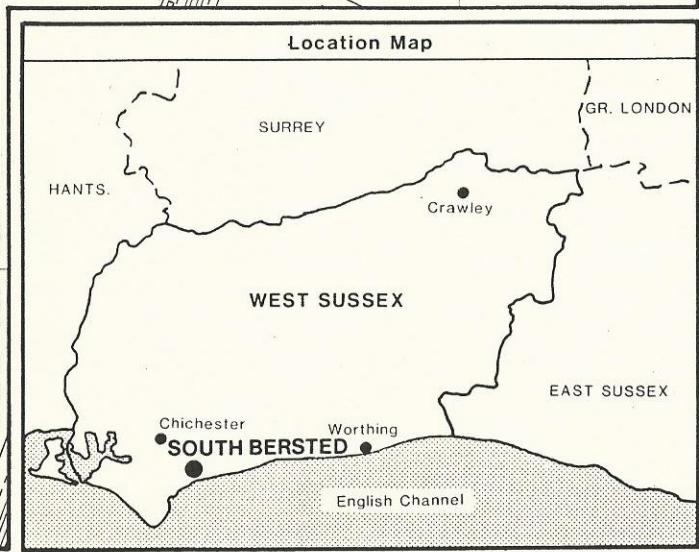




Oldlands Farm South Bersted

Location of Auger Borings

- 5 Auger boring
- 2 Profile pit



Map produced by the Cartographic Unit from information compiled by the Resource Planning Group, Farm and Countryside Service, Reading R. O. Surveyed 12/88 Ordnance Survey maps reproduced with the sanction of the Controller H.M.S.O. © Crown Copyright Reserved.	SOURCE MAPS
	SU 9201-9301
	SU 9401-9501
	Project Number C66/88

