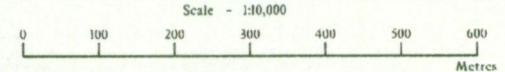


Agricultural Land Classification

Fareham Borough Local Plan Review

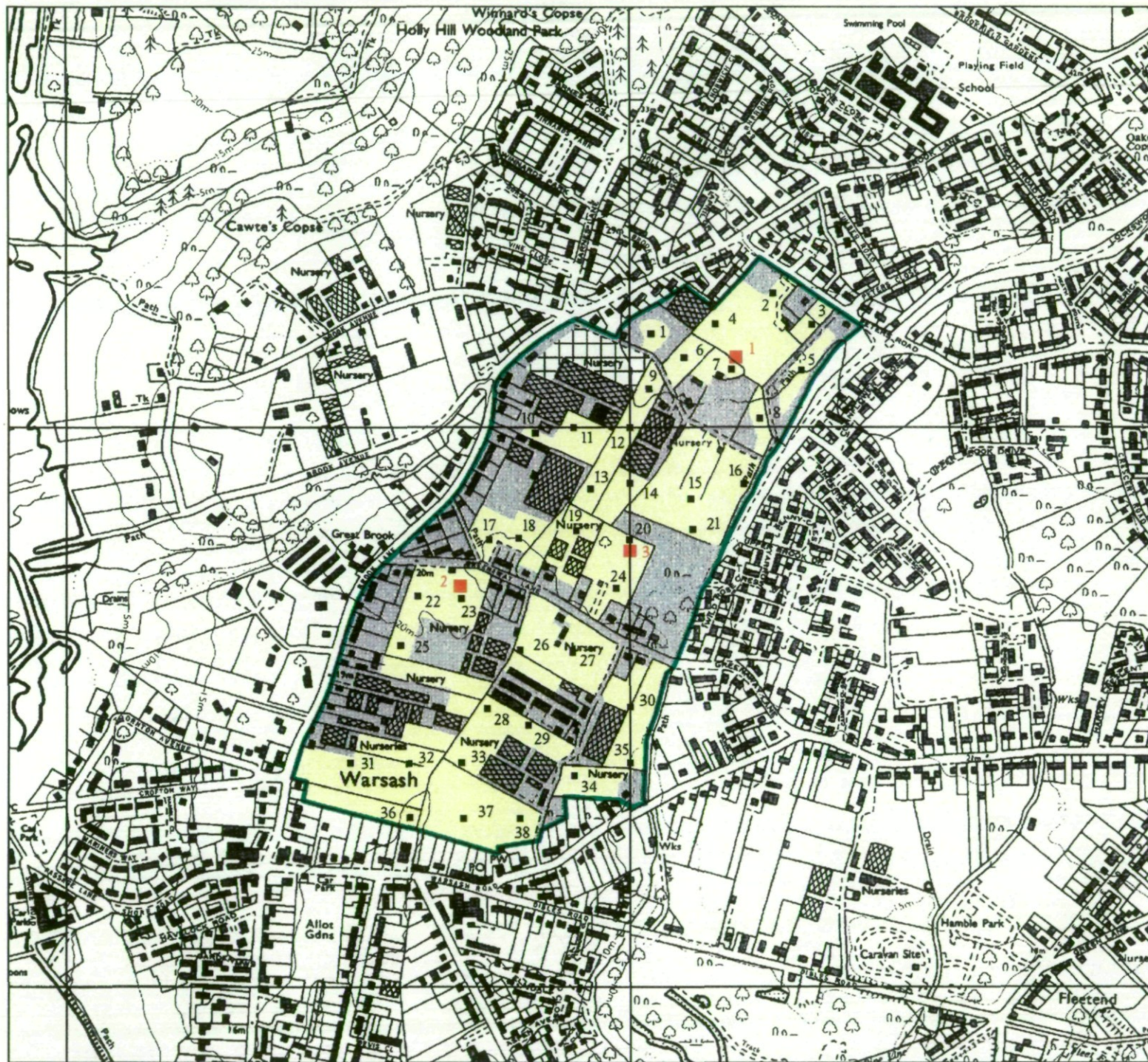
Site 10 : Warsash Gap

Legend		
	Quality	Area (ha)
Grade 1	Excellent	6.2
Grade 2	Very Good	12.6
Grade 3a	Good	nil
Grade 3b	Moderate	7.1
Grade 4	Poor	nil
Grade 5	Very Poor	nil
	Agricultural land not surveyed	1.2
	Other land	26.1
Boundary of survey area		
Total agricultural land area		25.9
Total survey area		53.2
* Not present within survey area		



Further details contained in MAFF (1988) Agricultural Land Classification of England and Wales - Revised guidelines and criteria for grading the quality of agricultural land. Maff (publications), London SE99 7TP. The information is accurate at base map scale but any enlargement would be misleading. Reproduction in whole or in part by any means is prohibited without the prior permission of MAFF.

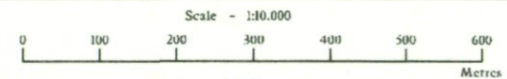
Surveyed and drawn by the Resource Planning Team, ADAS Statutory Unit, Guildford. Based on the 1989 Ordnance Survey 1:10,000 map with the permission of the Controller of Her Majesty's Stationery Office. Unauthorised reproduction infringes Crown copyright and may lead to prosecution or civil proceedings. MAFF Licence No: GD272361 Source maps: SU40NE, SU50NW Reference no: 1504/022/96 © Crown Copyright Reserved 1996



Agricultural Land Classification
 Fareham Borough Local Plan Review
 Site 10 : Warsash Gap
Sample Point Map

Legend

- 1 Location of soil pit
- 1 Location of auger sample point
- Boundary of survey area
- Agricultural land not surveyed
- Other land



Further details contained in MAFF (1988) Agricultural Land Classification of England and Wales - Revised guidelines and criteria for grading the quality of agricultural land. MAFF (publications), London SE99 7TP. The information is accurate at base map scale but any enlargement would be misleading. Reproduction in whole or in part by any means is prohibited without the prior permission of MAFF.

Surveyed and drawn by the Resource Planning Team, ADAS Statutory Unit, Guildford.
 Based on the 1989 Ordnance Survey 1:10,000 map with the permission of the Controller of Her Majesty's Stationery Office. Unauthorised reproduction infringes Crown copyright and may lead to prosecution or civil proceedings. MAFF Licence No: GD272361
 Source map(s): SU40NF, SU50NW
 Reference no: 1504/022/196 © Crown Copyright Reserved 1996