

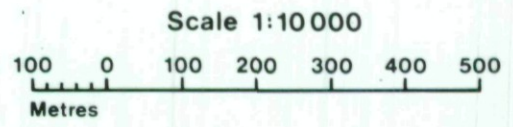
Agricultural Land Classification Block Fen, Mepal, Cambridgeshire

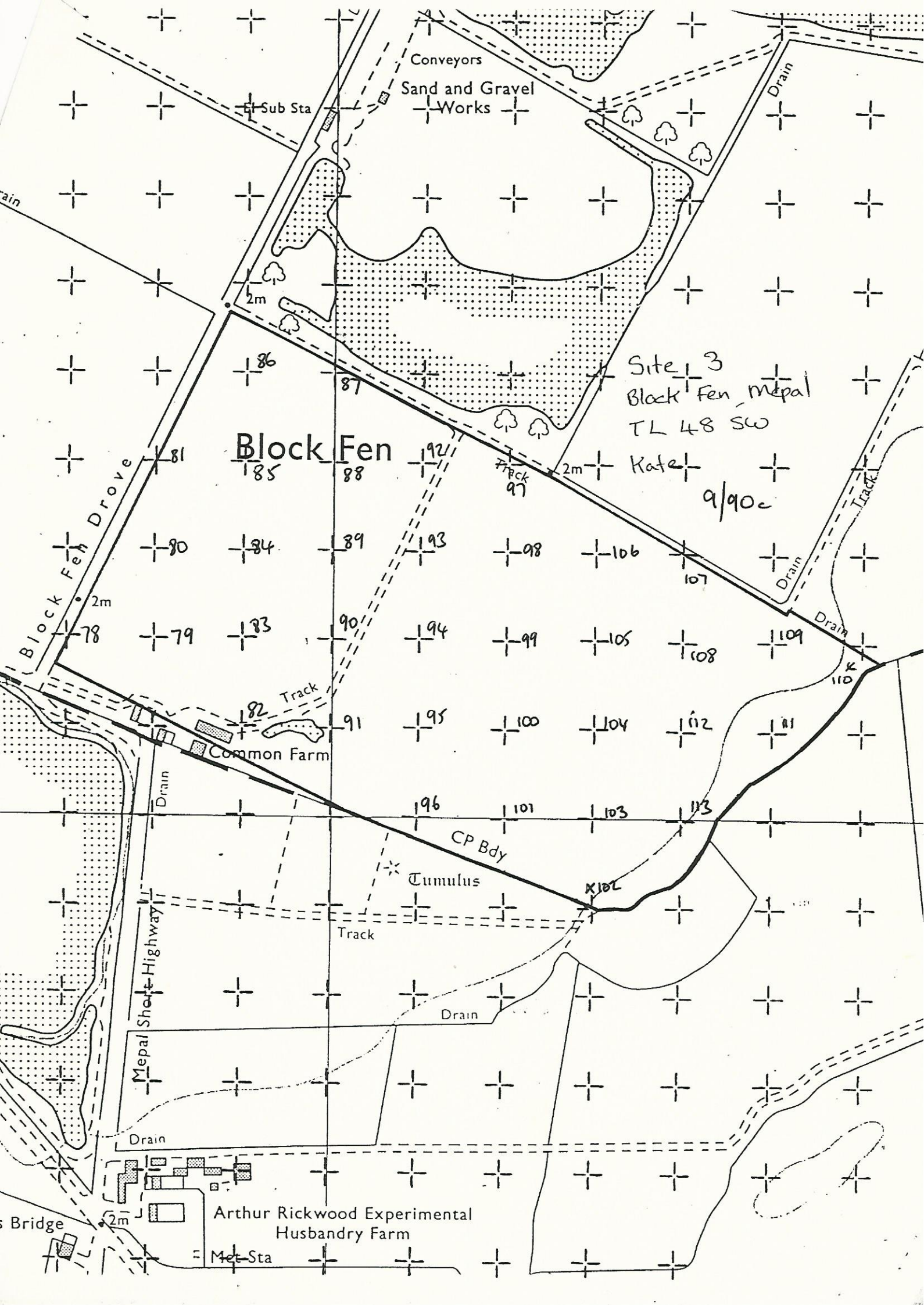
AGRICULTURAL LAND

Agricultural Grades	Agricultural Land Quality
Grade 1	<p>Very high</p> <p>Very low</p>
Grade 2	
Grade 3 a b	
Grade 4	
Grade 5	
Disturbed	
	Agricultural Buildings
	Unsurveyed
NON AGRICULTURAL LAND	
Land predominantly in urban use	
Other land primarily in non-agricultural use	
* Land in this category does not occur on this map	

SOURCE MAPS Base maps taken from the O.S. Sheets **TL 48 SW**

This map is accurate only at the scale shown. Any enlargement could be misleading





Conveyors
Sand and Gravel Works

Sub Sta

Site 3
Block Fen, Mepal
TL 48 SW
Kate
9/90c

Block Fen

Common Farm

Arthur Rickwood Experimental Husbandry Farm

Tumulus

Mepal Shaft Highway

Bridge



CP Bdy

Met Sta

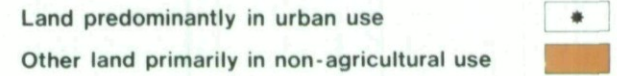
Agricultural Land Classification Proposed Mineral Extraction Block Fen, Mepal, Cambs

AGRICULTURAL LAND

Agricultural Grades Agricultural Land Quality



NON AGRICULTURAL LAND



* Land in this category does not occur on this map

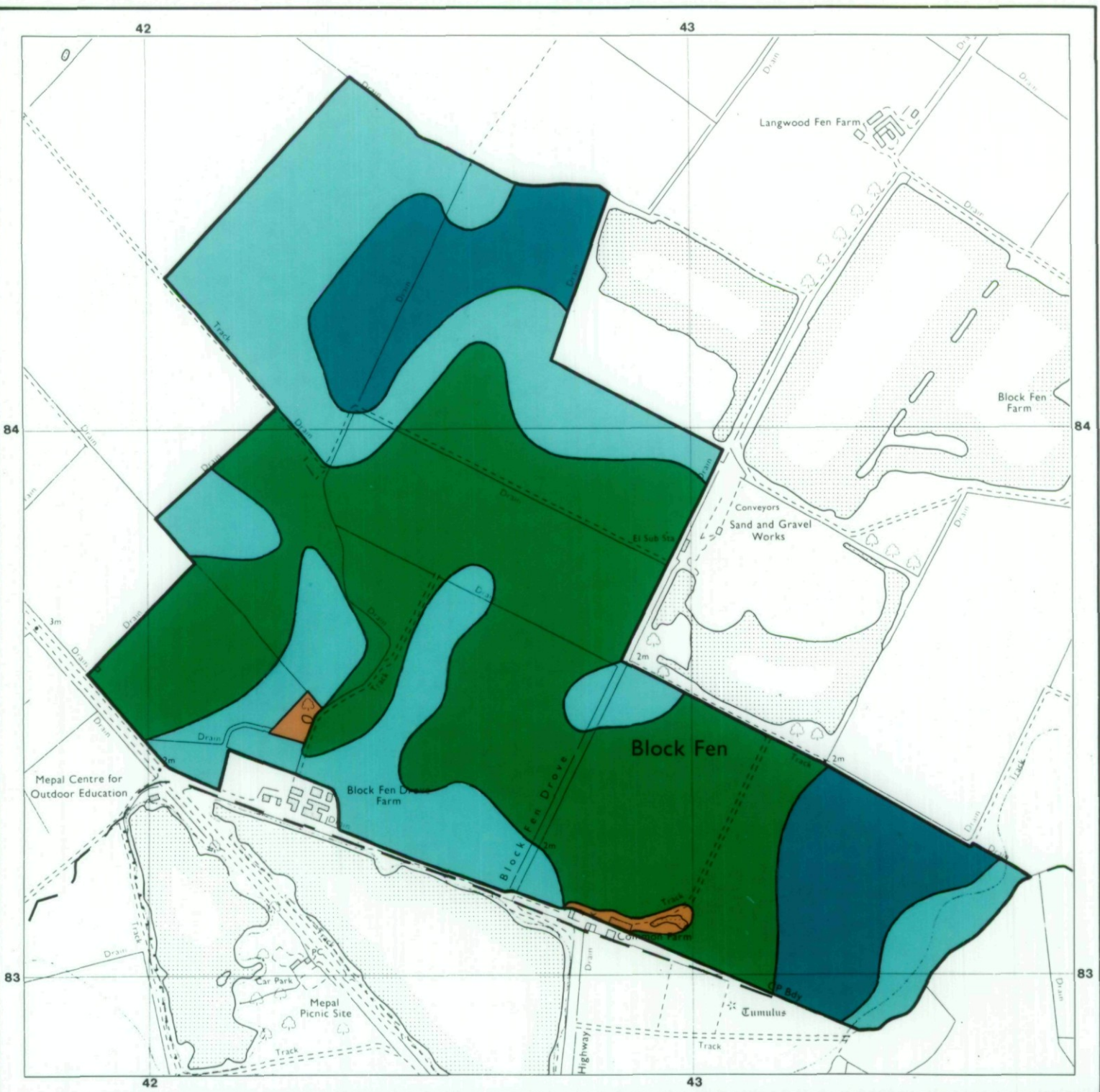
SOURCE MAPS Base maps taken from the O.S. 1:10000
Sheets TL 48 SW

This map is accurate only at the scale shown.
Any enlargement could be misleading

Scale 1:10 000




Drawn by the Cartographic Unit,
Farm & Countryside Service
Cambridge.Ref.
Ordnance Survey maps reproduced
with the permission of the Controller,
H.M.S.O.
© Crown Copyright reserved 1990



Proposed Mineral Extraction Block Fen, Mepal, Cambs

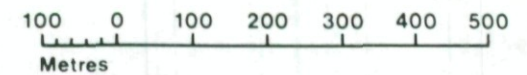
SOIL TYPES

SOIL TYPE 1	TOPSOIL	UPPER SUBSOIL	LOWER SUBSOIL
	v.sli stony (v.occ.mod.stony) SL, SZL or MCL	v.sli to v.stony SL, SCL or CL with occ. LS, C & SL pockets	gravel deposit

SOURCE MAPS Base maps taken from the OS 1:10000
Sheets TL 48 SW

This map is accurate only at the scale shown.
Any enlargement could be misleading

Scale 1:10000



Drawn by the Cartographic Unit,
Farm & Countryside Service
Cambridge.Ref.
Ordnance Survey maps reproduced
with the permission of the Controller,
H.M.S.O.
© Crown Copyright reserved 1990

