

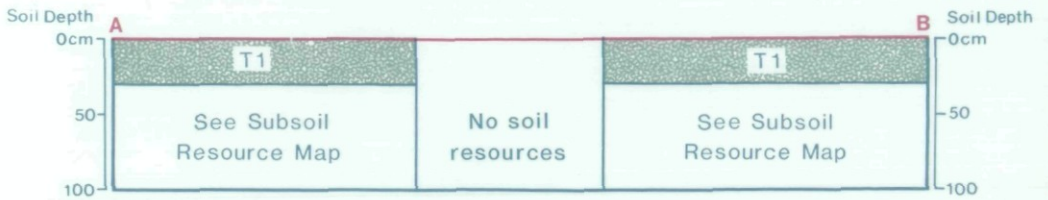
ROOMS LANE, GILDERSOME

Proposed Landfill Site

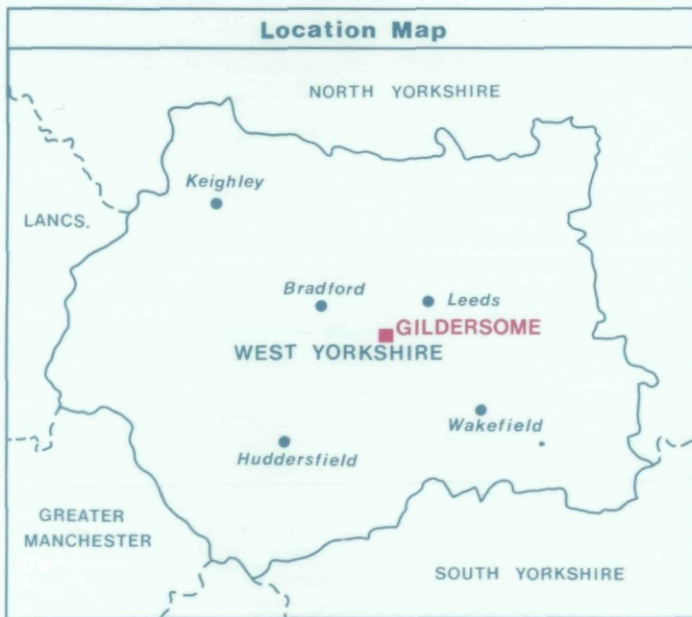
Topsoil Resource Map

Unit	Soil Texture	Soil Thickness(cm.)			Area (ha.)	Volume* (000m ³)
		Min.	Mean	Max.		
T1	Heavy	25	28	40	6.7	18.8

* Volume at mean soil depth



Ministry of Agriculture,
Fisheries and Food.



SCALE - 1:2,500



Information compiled by Resource Planning Group,
Farm and Countryside Service, Leeds R.O.
Map produced by Resource Planning Cartographic Unit,
Project Number 111/89

Ordnance Survey maps reproduced with the
permission of the Controller, H.M.S.O.

© Crown Copyright Reserved 1990

SOURCE MAPS

1:2,500

SE 2529

SE
26-
29



St Bernard's Mills (Woollen)

Rooms Farm

Gildersome East Goods Depot

T1

T1

T1

ROOMS LANE

257 258 259 260 261

299
298
297
296
295
294
293

299
298
297
296
295
294
293

ROOMS LANE, GILDERSOME

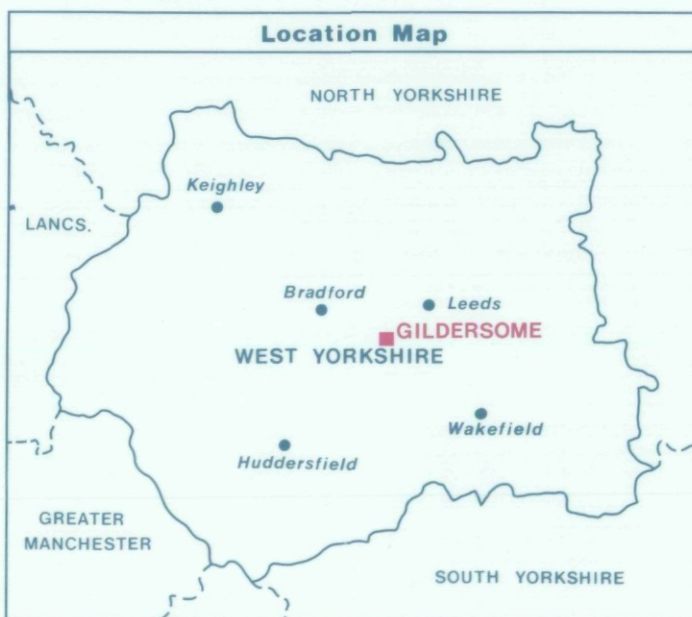
Proposed Landfill Site

Subsoil Resource Map

Unit	Soil Texture	Mean Soil Thickness(cm.)	Area (ha.)	Volume (000m ³)
S1	Heavy	72	6.7	48.2



Ministry of Agriculture,
Fisheries and Food.



SCALE - 1:2,500



Information compiled by Resource Planning Group,
Farm and Countryside Service, Leeds R.O.
Map produced by Resource Planning Cartographic Unit,
Project Number 111/89

Ordnance Survey maps reproduced with the
permission of the Controller, H.M.S.O.

© Crown Copyright Reserved 1990

SOURCE MAPS

1:2,500

SE 2529

SE
26-
29



St Bernard's Mills (Woollen)

Rooms Farm

No soil resources

ROOMS LANE SP.V

S1

S1

No soil resources

S1

Gildersome East Goods Depot

ROOMS LANE

7279
6.38

BM
304.43

9077
5.79

A

9969
1.7

8055
1.55

7438
1.28

S1

9969
1.7

7232
2.25

7831
1.07

9437
1.95

1146
1.81

293

9931
1.13

0937
1.95

294

9831
1.13

0831
2.10

295

9528
3.16

9928
1.02

296

297

298

299

257

258

259

260

261

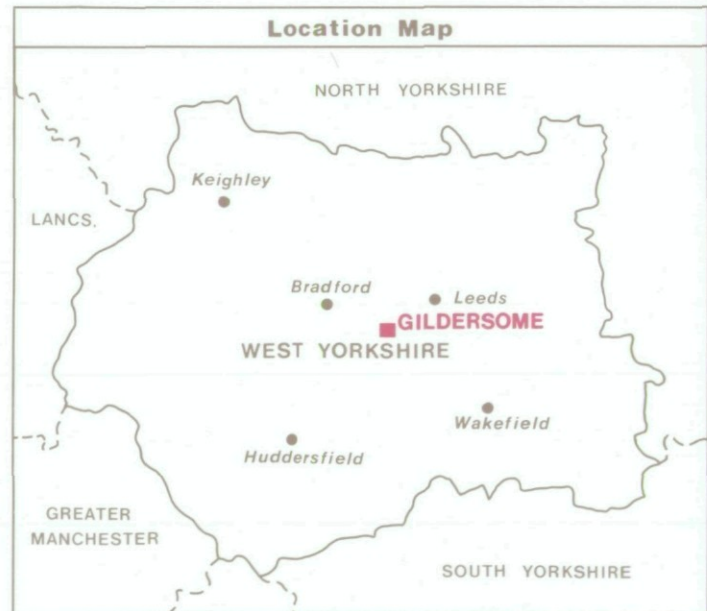
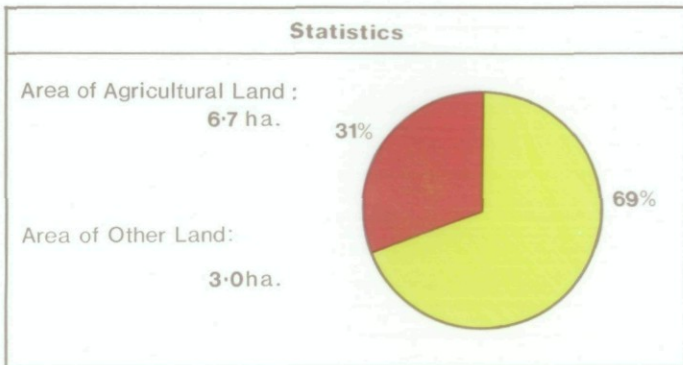
ROOMS LANE, GILDERSOME

Proposed Landfill Site

Agricultural Land Classification

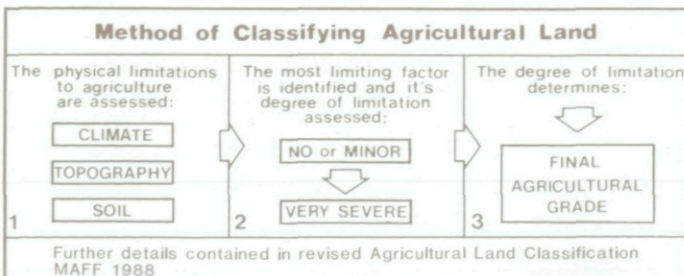
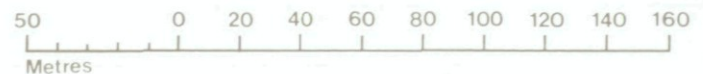
Agricultural Land			
Agricultural Grades		Agricultural Land Quality	Area within the site (ha.)
Grade 1		Excellent	Nil
Grade 2		Very Good	Nil
Grade 3	 Sub-Grade 3a	Good	Nil
	 Sub-Grade 3b	Moderate	Nil
Grade 4		Poor	6.7
Grade 5		Very Poor	Nil

Land in Other Categories		
		Area within the site (ha.)
Urban <i>Including housing industry, commerce, derelict land, sports facilities, transport.</i>		3.0
Non-agricultural <i>Including golf courses, parks, sports fields, allotments, airfields.</i>		Nil
Woodland <i>Farm woodland</i>		Nil
<i>Commercial woodland</i>		Nil
Agricultural buildings <i>Including glasshouses</i>		Nil
Open water		Nil
Land not surveyed		Nil



Ministry of Agriculture,
Fisheries and Food.

SCALE - 1:2,500



Information compiled by Resource Planning Group, Farm and Countryside Service, Leeds R.O.
Map produced by Resource Planning Cartographic Unit, Project Number 111/89
Ordnance Survey maps reproduced with the permission of the Controller, H.M.S.O.

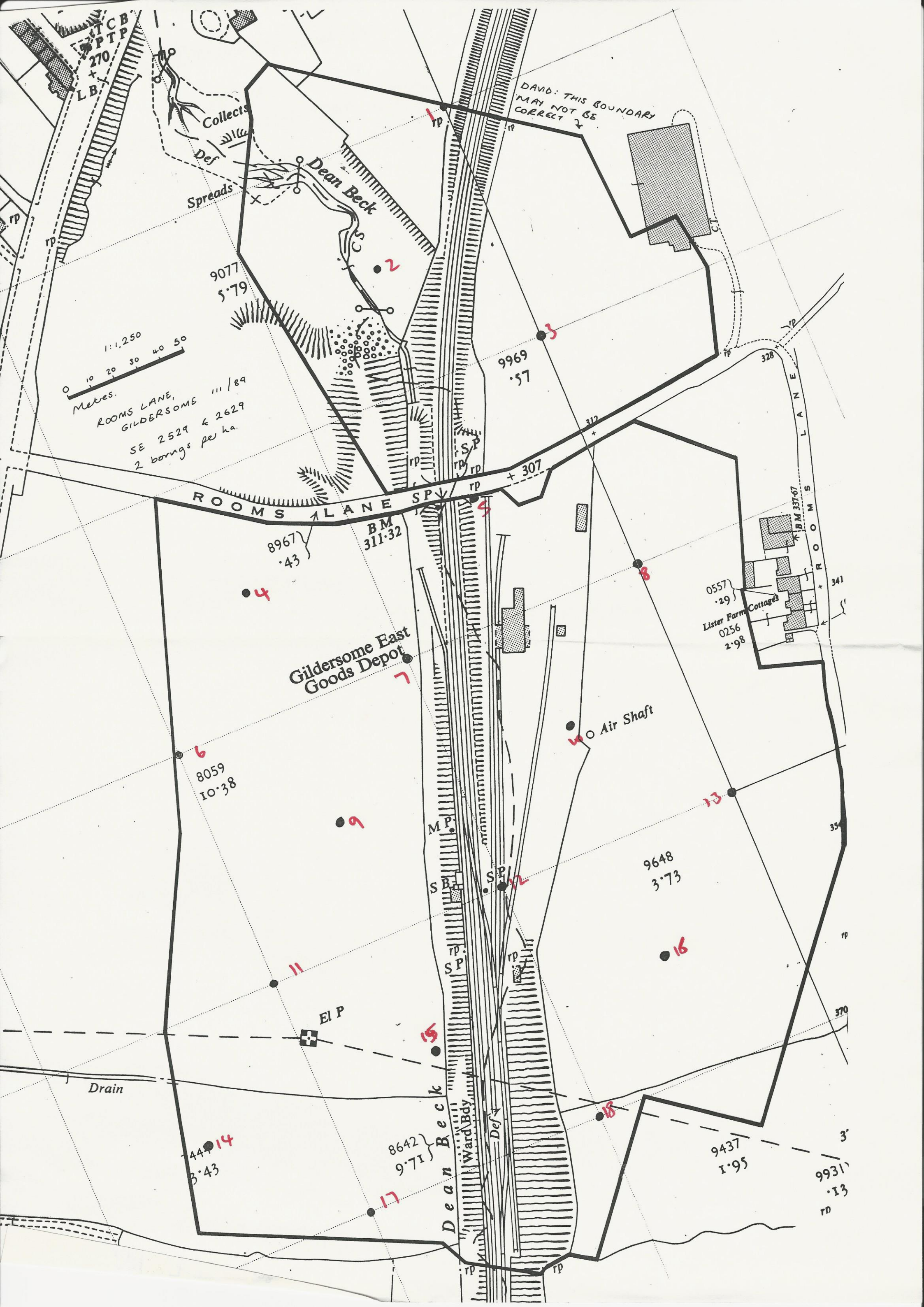
SOURCE MAPS

1:2,500	
SE 2529	SE 26-29

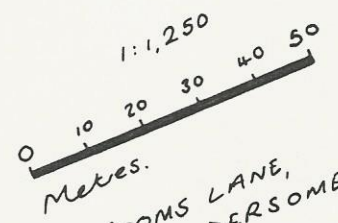
© Crown Copyright Reserved 1990



ROOMS LANE



DAVID: THIS BOUNDARY
MAY NOT BE
CORRECT



ROOMS LANE,
GILDERSOME 111/89
SE 2529 & 2629
2 borngs per ha.

ROOMS LANE SP

Gildersome East
Goods Depot

Lister Farm Cottages

Air Shaft

Drain

Dean Beck

LISTER LANE

ROOMS LANE

9077
5.79

9969
.57

8967
.43

BM
311.32

8059
10.38

9648
3.73

8642
9.71

9437
1.95

44
3.43

9931
.13

RD