

Agricultural Land Classification

Option Four, Leominster Local Plan

Agricultural Land

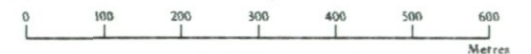
Grade	Quality	Area (ha)
1	Excellent	Nil
2	Very Good	Nil
3a	Good	Nil
3b	Moderate	18.2
4	Poor	Nil
5	Very Poor	Nil

Other Land Categories

*	Urban	Area (ha) Nil
*	Non-Agricultural	Nil
W	Woodland	0.2
*	Agricultural Buildings	Nil
*	Open Water	Nil
*	Not Surveyed	Nil
Total agricultural land area		18.2
Total survey area		18.4

* Grade/category not present within survey area

Scale - 1:10,000



Further details contained in MAFF (1988) Agricultural Land Classification of England and Wales - Revised guidelines and criteria for grading the quality of agricultural land. MAFF (Publications), London SE99 7TP.

The information is accurate at the basic map scale but any enlargement would be misleading.

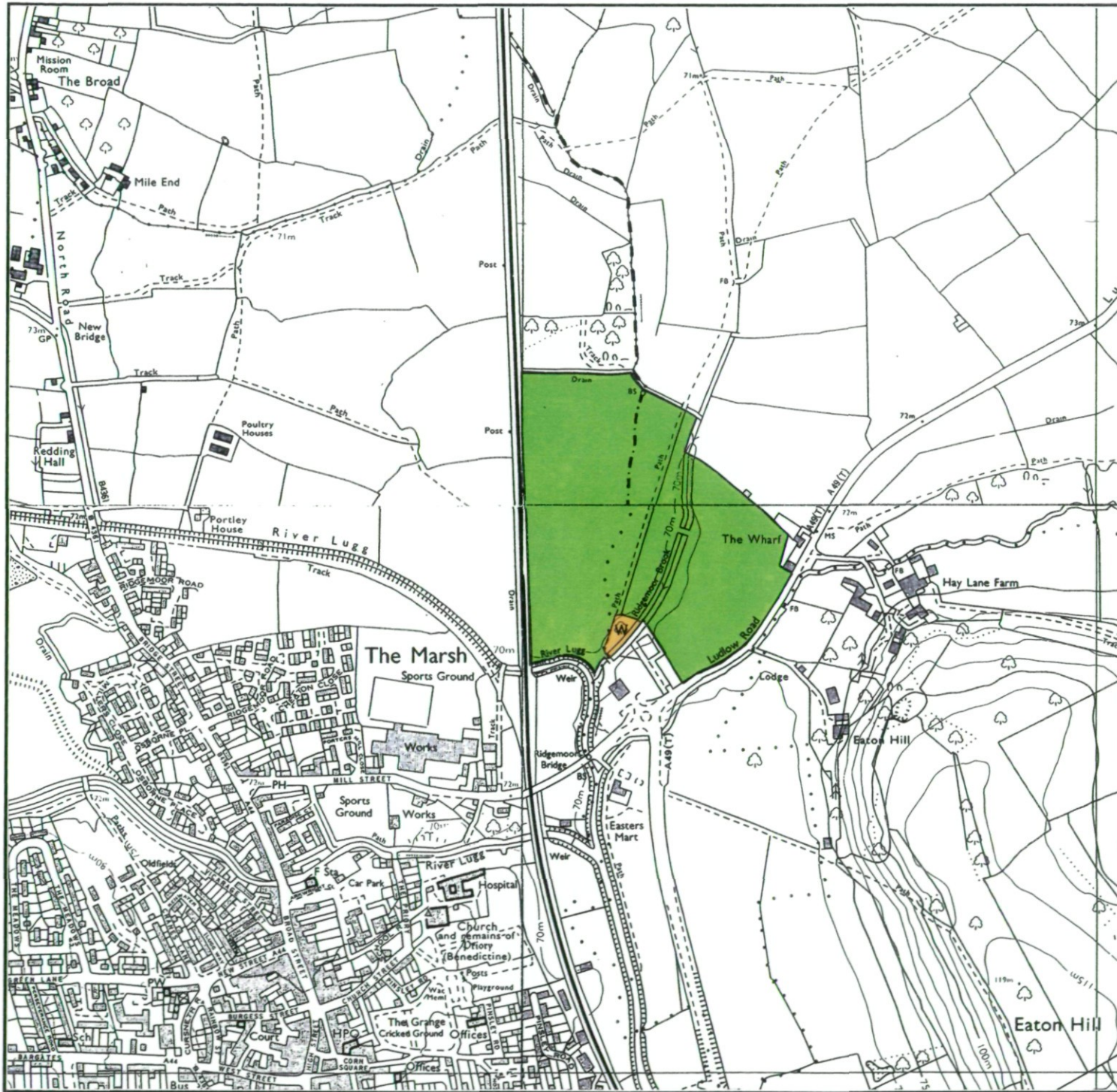
Reproduction in whole or in part by any means is prohibited without the prior permission of MAFF.

Surveyed and drawn by the Reconarc Planning Team, ADAS Statutory Unit Waterchampern Based on the 1972 Ordnance Survey 10000 map with the permission of the Controller of Her Majesty's Stationery Office.

Source Map(s): SO45.46.55.56

Reference no. 016 F94

© Crown Copyright Reserved 1994



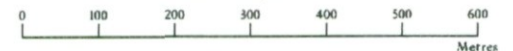
Agricultural Land Classification

Option Four, Leominster Local Plan

Auger Borings

Soil pits ■

Scale - 1:10,000



Further details contained in MAFF (1988) Agricultural Land Classification of England and Wales - Revised guidelines and criteria for grading the quality of agricultural land. MAFF (Publications), London SE99 7TP.

The information is accurate at the base map scale but any enlargement would be misleading.

Reproduction in whole or in part by any means is prohibited without the prior permission of MAFF.

Surveyed and drawn by the Resource Planning Team, ADAS Sturatory Unit Wolverhampton
Based on the 1972 Ordnance Survey 10000 map with the permission of the
Controller of Her Majesty's Stationery Office.
Source Map(s): SO45.46.55.56
Reference no. 016/74

