



Agricultural Land Classification

DEVON MINERALS LOCAL PLAN

OLD WHEATLEY

Agricultural Land


Grade	Quality	Area (ha)
1	Excellent	0.0
2	Very Good	0.0
3a	Good	0.0
3b	Moderate	9.4
4	Poor	2.0
5	Very Poor	3.0

Other Land Categories

Urban	0.0
Non-Agricultural	0.0
Woodland	0.0
Agricultural Buildings	0.0
Open Water	0.0
Not Surveyed	0.0

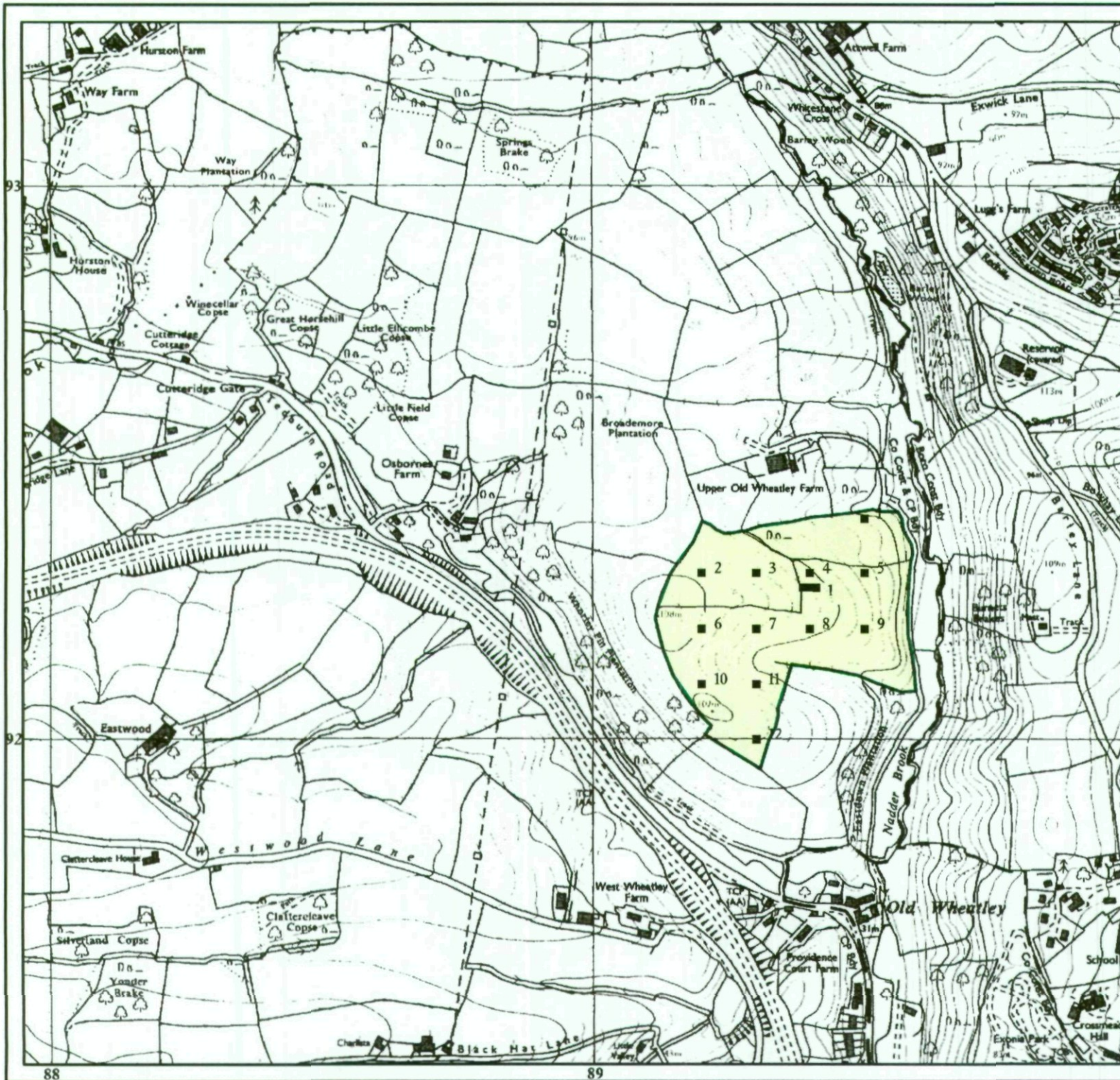
Total agricultural land area 14.4
Total survey area 14.4

* Grade/category not present within survey area



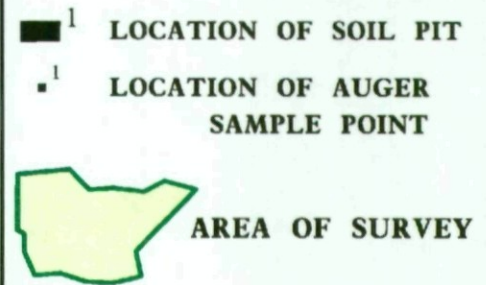
Further details contained in MAFF (1988) Agricultural Land Classification of England and Wales - Revised guidelines and criteria for grading the quality of agricultural land. MAFF Publications, London SE99 71P. The information is accurate at the base map scale but any enlargement would be misleading. Reproduction in whole or in part by any means is prohibited without the prior permission of MAFF.

Surveyed & drawn by the Resource Planning Team, ADAS Statutory Unit Taunton
Based on the 1992 Ordnance Survey 1:10000 map with the permission of the Controller of Her Majesty's Stationery Office. Unauthorised reproduction infringes Crown copyright and may lead to prosecution or civil proceedings.
Source Map(s) X5895E MAFF Licence No: GD272361
Reference no. 126/794 © Crown Copyright Reserved 1995



Agricultural Land Classification DEVON MINERALS LOCAL PLAN OLD WHEATLEY


SAMPLE POINT MAP



Other Land Categories

Symbol	Category	Area (ha)
	Urban	0.0
	Non-Agricultural	0.0
	Woodland	0.0
	Agricultural Buildings	0.0
	Open Water	0.0
	Not Surveyed	0.0
Total agricultural land area		14.4
Total survey area		14.4

* Grade/category not present within survey area



Further details contained in MAFF (1988) Agricultural Land Classification of England and Wales - Revised guidelines and criteria for grading the quality of agricultural land. MAFF Publications, London SE99 7TP. The information is accurate at the base map scale but any enlargement would be misleading. Reproduction in whole or in part by any means is prohibited without the prior permission of MAFF.

Surveyed & drawn by the Resource Planning Team, ADAS Statutory Unit Taunton
Based on the 1992 Ordnance Survey 1:10000 map with the permission of the Controller of Her Majesty's Stationery Office. Unauthorised reproduction infringes Crown copyright and may lead to prosecution or civil proceedings.
Source Map(s): XS8952 MAFF Licence No: GD272361
Reference no: 126/754 ©Crown Copyright Reserved 1992