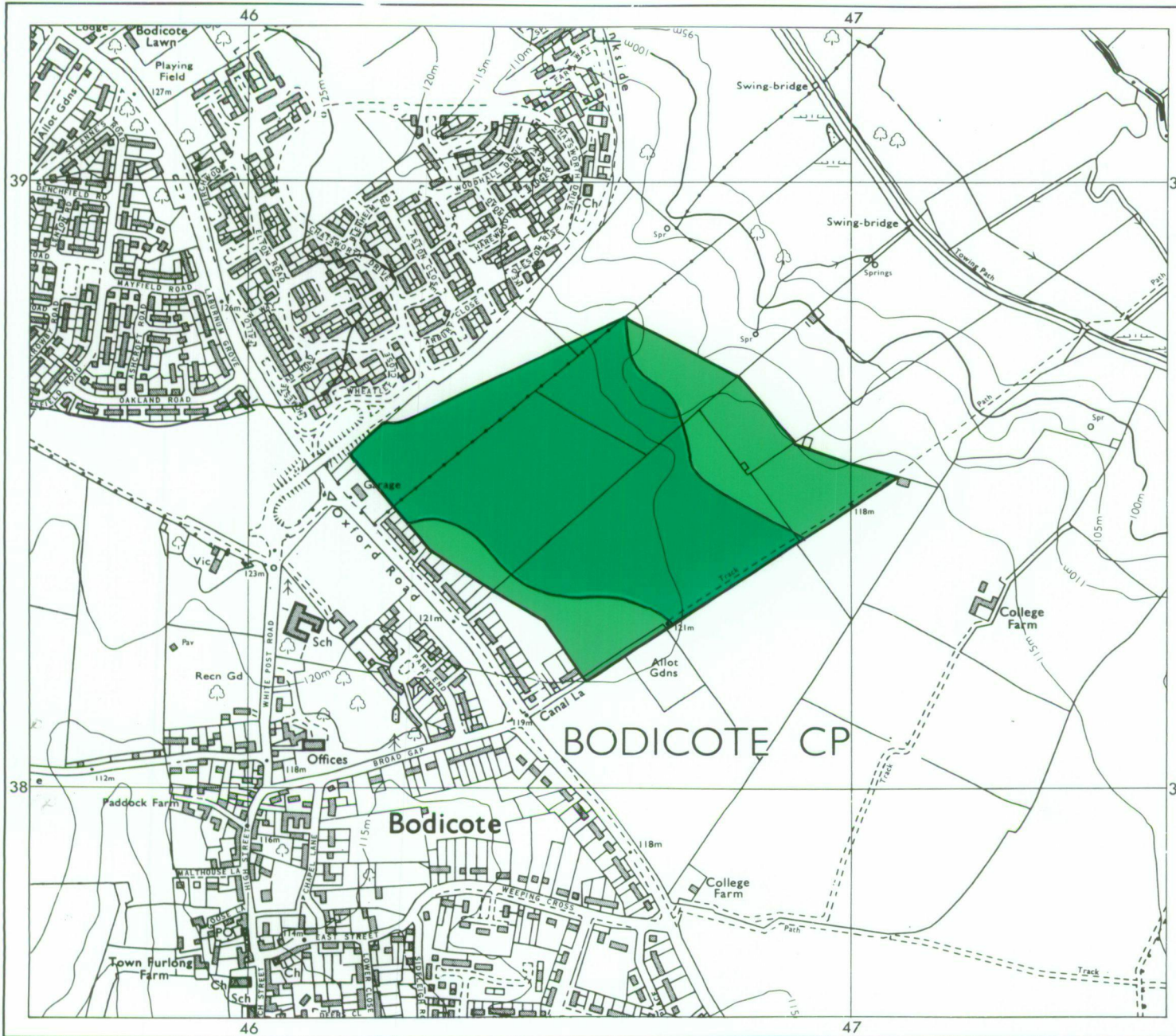


CHERWELL LOCAL PLAN, BODICOTE AREA

Agricultural Land Classification



AGRICULTURAL LAND

Grade	Quality	Area	% of Total
Grade 1	Not present	excellent	ha %
Grade 2	Not present	very good	ha %
Grade 3a	good	18.65 ha	68%
Grade 3b	moderate	8.77 ha	32%
Grade 4	Not present	poor	ha %
Grade 5	Not present	very poor	ha %

Total area of agricultural land surveyed 27.42 ha

Agricultural buildings Not present

Woodland Not present

Not surveyed Not present

NON-AGRICULTURAL LAND

Land predominantly in urban use Not present

Land in non-agricultural use Not present

Total area of site 27.42 ha

For further information consult "Agricultural Land Classification of England and Wales (Revised guidelines and criteria for grading the quality of agricultural land)", M.A.F.F., 1988.

SOURCE MAPS

SP 43 NE



Surveyed by the Resource Planning Group 10/90
Map compiled and produced by the Cartographic Unit,
Farm and Countryside Service, South East Region, Reading.
Reference no. 3301/020/90

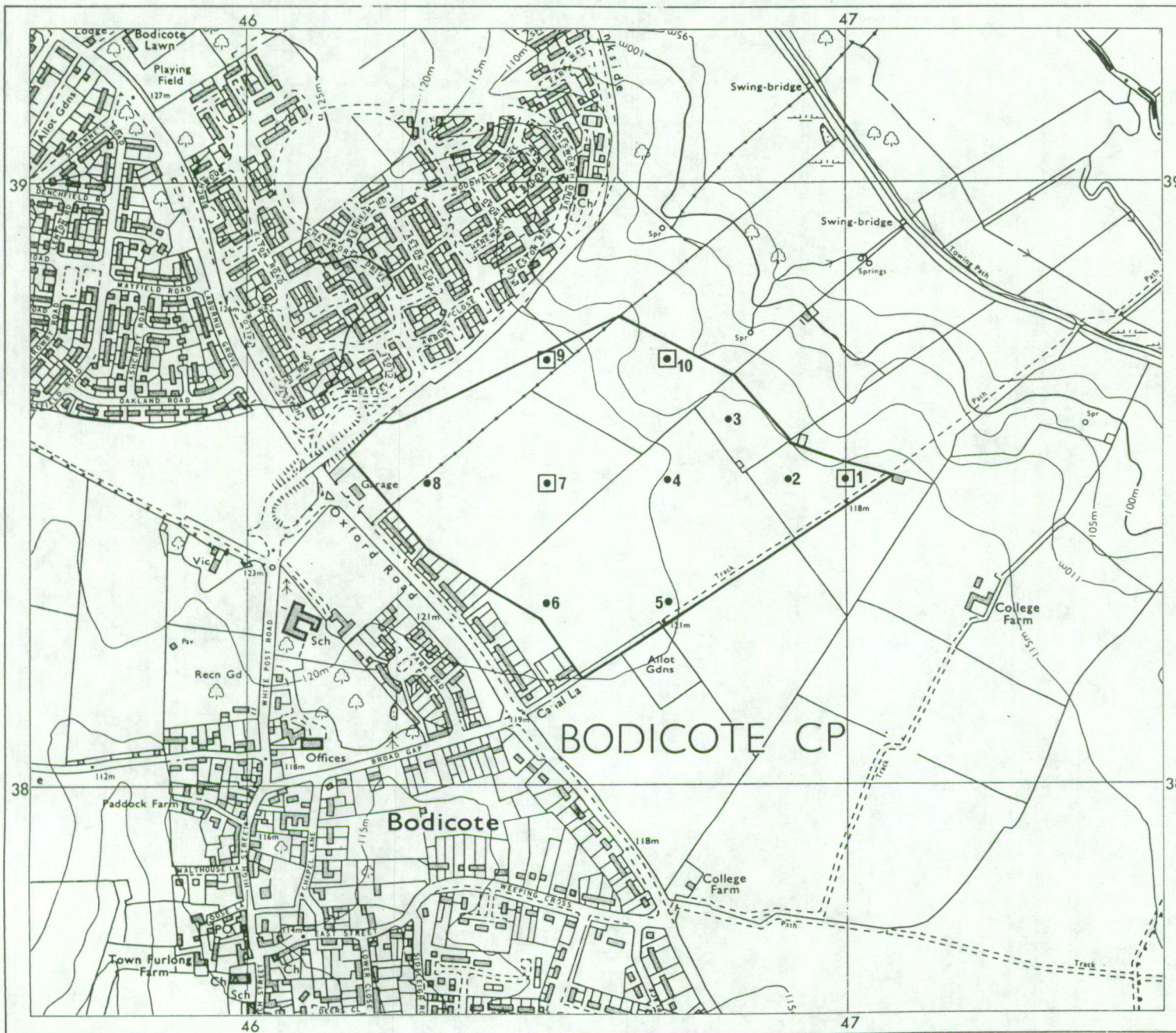
Ordnance Survey information reproduced with the sanction of
the Controller, H.M.S.O.

Reproduction of this map in whole or in part is prohibited without
the prior permission of M.A.F.F.

This map is accurate only at the scale shown.

BANBURY LOCAL PLAN, BODICOTE AREA

Location of Auger Borings

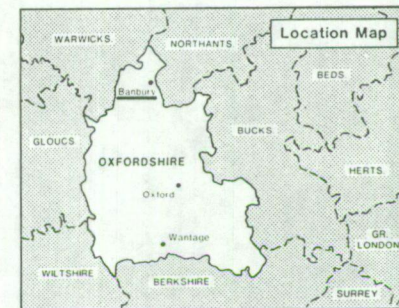


- 5 Auger boring
- Profile pit

Surveyed by the Resource Planning Group 10/90
 Map compiled and produced by the Cartographic Unit,
 Farm and Countryside Service, South East Region, Reading.
 Reference no. 3301/020/90

SOURCE MAPS


SP 43 NE



Ordnance Survey information reproduced with the sanction of the Controller, H.M.S.O.

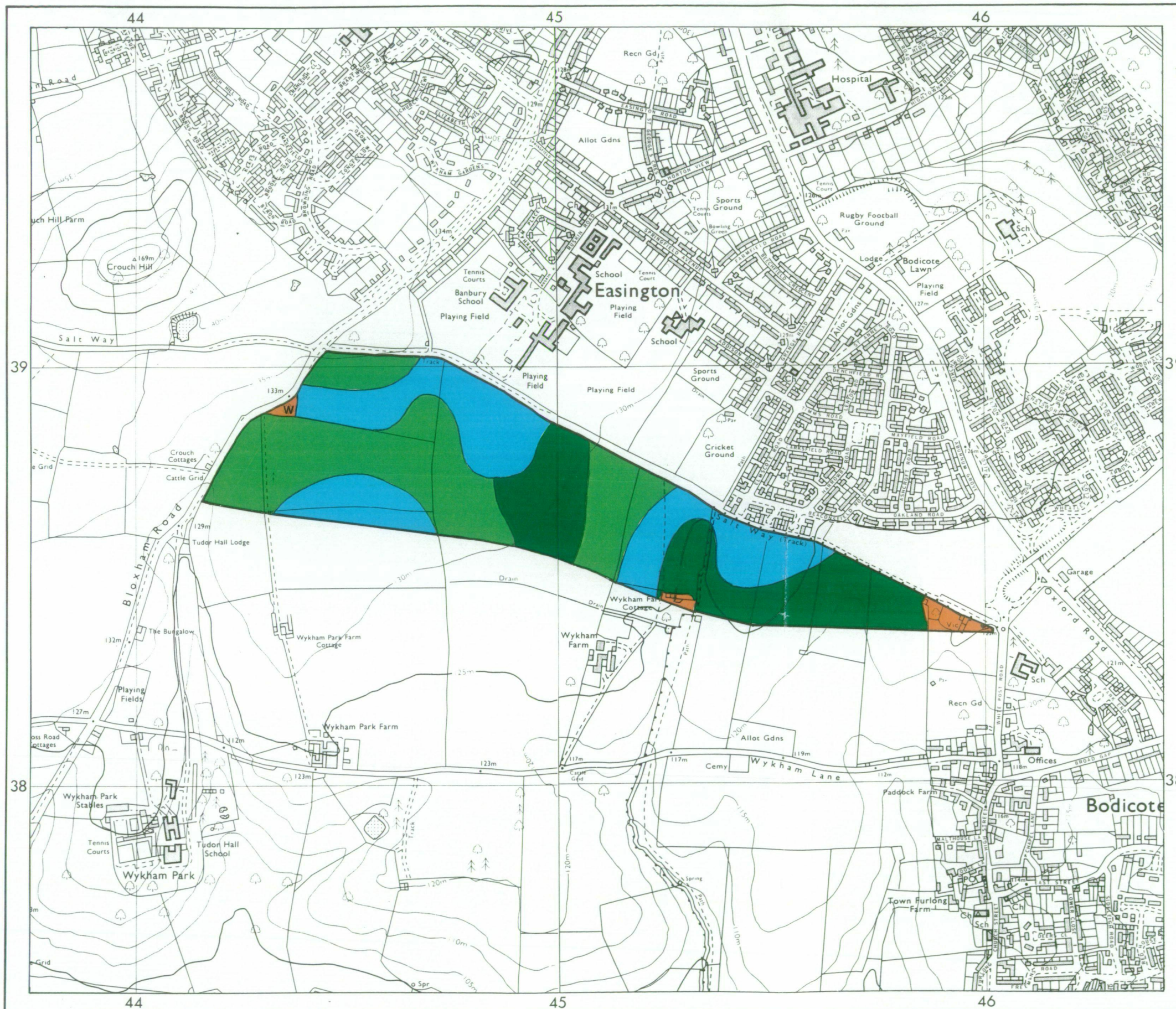
Reproduction of this map in whole or in part is prohibited without the prior permission of M.A.F.F.

This map is accurate only at the scale shown.



CHERWELL LOCAL PLAN, EASINGTON AREA

Agricultural Land Classification



AGRICULTURAL LAND

Grade	Quality	Area	% of Total	
Grade 1	Not present	excellent	ha	%
Grade 2	very good	16.66 ha	35%	
Grade 3a	good	13.55 ha	28%	
Grade 3b	moderate	17.72 ha	37%	
Grade 4	Not present	poor	ha	%
Grade 5	Not present	very poor	ha	%

Total area of agricultural land surveyed 47.92 ha

Agricultural buildings	Not present
Woodland	W
Not surveyed	Not present

NON-AGRICULTURAL LAND

Land predominantly in urban use	Not present
Land in non-agricultural use	

Total area of site 49.27 ha

For further information consult "Agricultural Land Classification of England and Wales (Revised guidelines and criteria for grading the quality of agricultural land)", M.A.F.F., 1988.

SOURCE MAPS

SP 43 NW
SP 43 NE




Surveyed by the Resource Planning Group 10/90
Map compiled and produced by the Cartographic Unit,
Farm and Countryside Service, South East Region, Reading.
Reference no. 3301/020/90

Ordnance Survey information reproduced with the sanction of
the Controller, H.M.S.O.

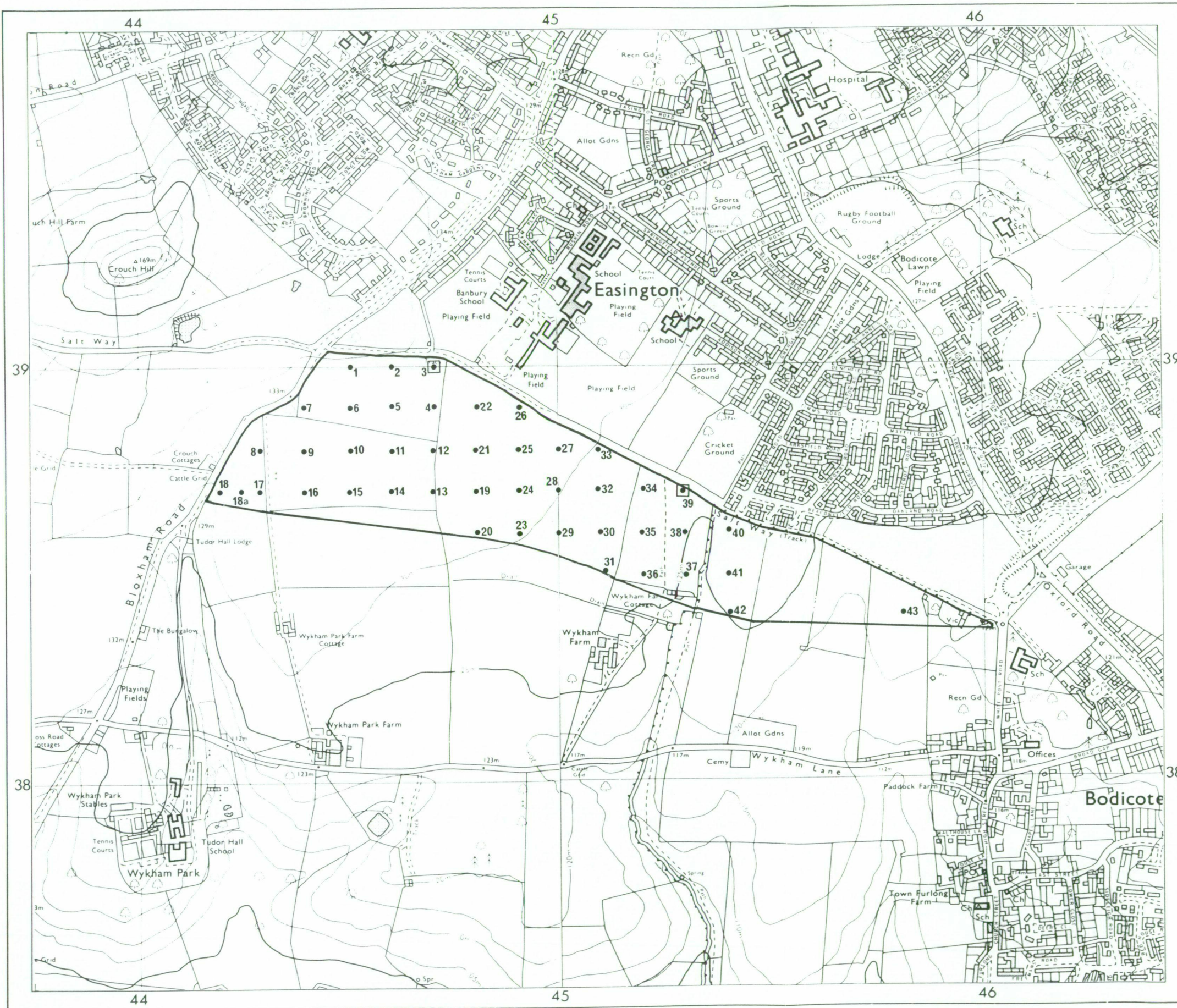
Reproduction of this map in whole or in part is prohibited without
the prior permission of M.A.F.F.

This map is accurate only at the scale shown.



CHERWELL LOCAL PLAN, EASINGTON AREA

Location of Auger Borings



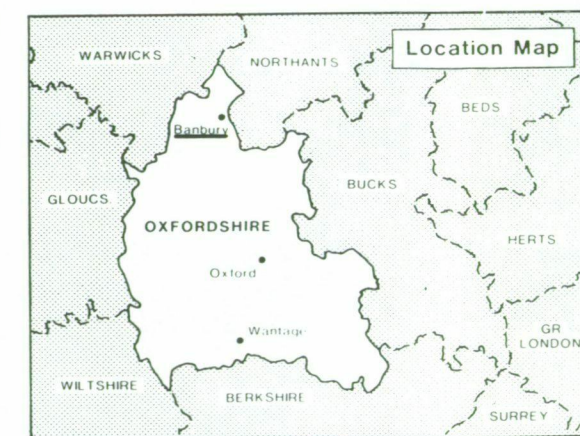
- 5 Auger boring
- ◻ Profile pit

Surveyed by the Resource Planning Group 10/90
 Map compiled and produced by the Cartographic Unit,
 Farm and Countryside Service, South East Region, Reading.

Reference no. 3301/020/90

SOURCE MAPS

- SP 43 NW
- SP 43 NE



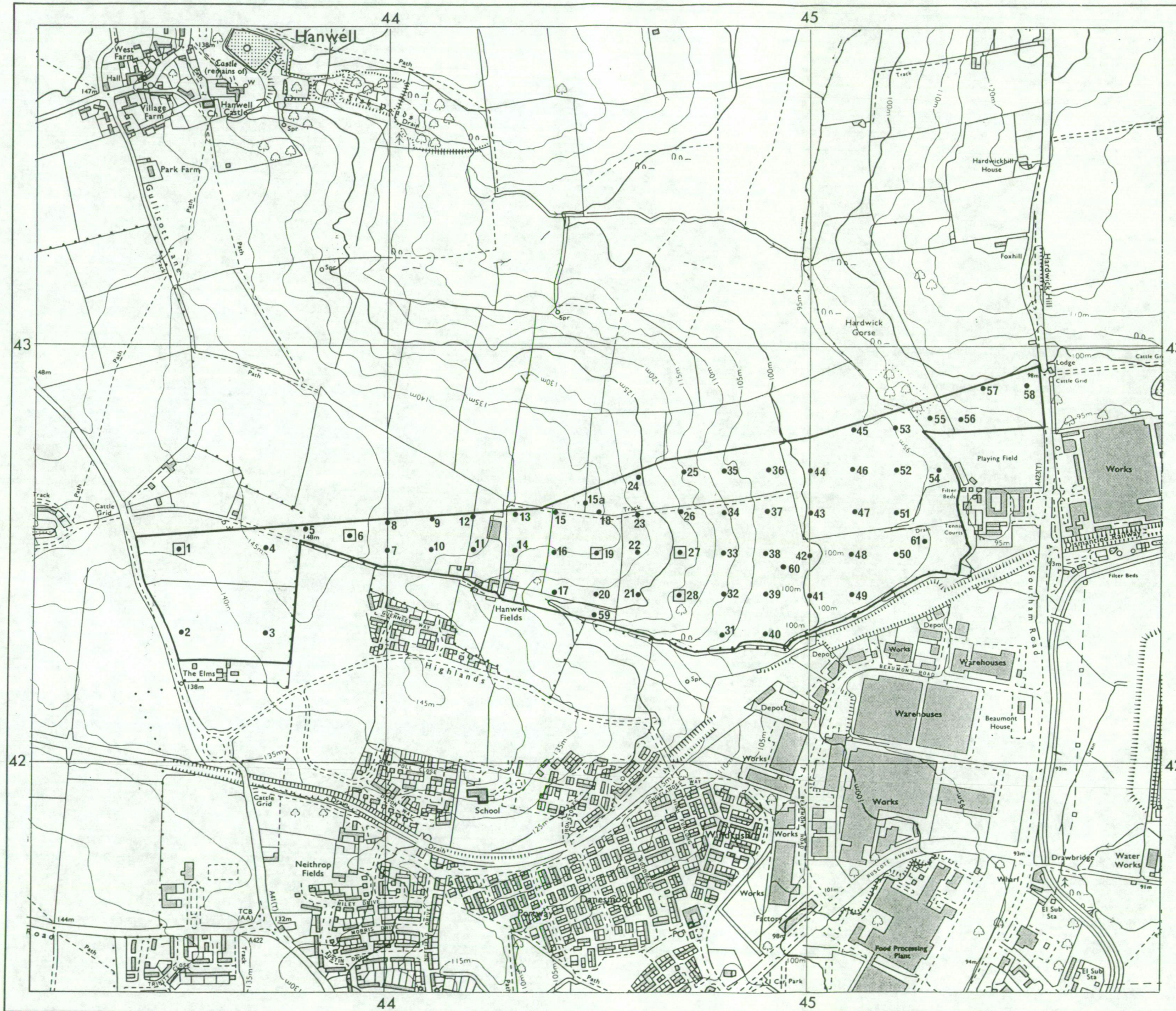
Ordnance Survey information reproduced with the sanction of
 the Controller, H.M.S.O.

Reproduction of this map in whole or in part is prohibited without
 the prior permission of M.A.F.F.

This map is accurate only at the scale shown.

BANBURY LOCAL PLAN, HANWELL FIELDS AREA

Location of Auger Borings



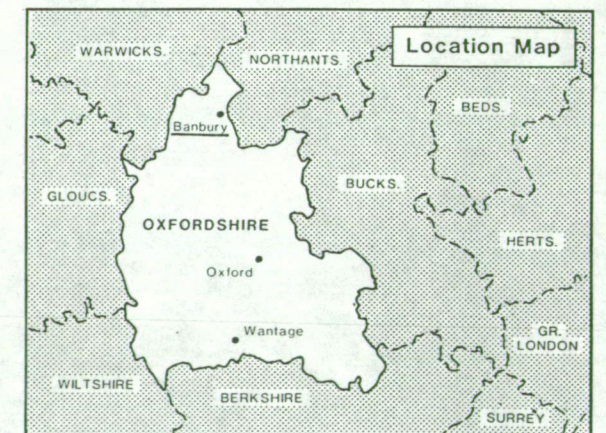
- 5 Auger boring
- ◻ 1 Profile pit

Surveyed by the Resource Planning Group 10/90
 Map compiled and produced by the Cartographic Unit,
 Farm and Countryside Service, South East Region, Reading.

Reference no. 3301/020/90

SOURCE MAPS

SP 44 SW
 SP 44 SE



Ordnance Survey information reproduced with the sanction of
 the Controller, H.M.S.O.

Reproduction of this map in whole or in part is prohibited without
 the prior permission of M.A.F.F.

This map is accurate only at the scale shown.

