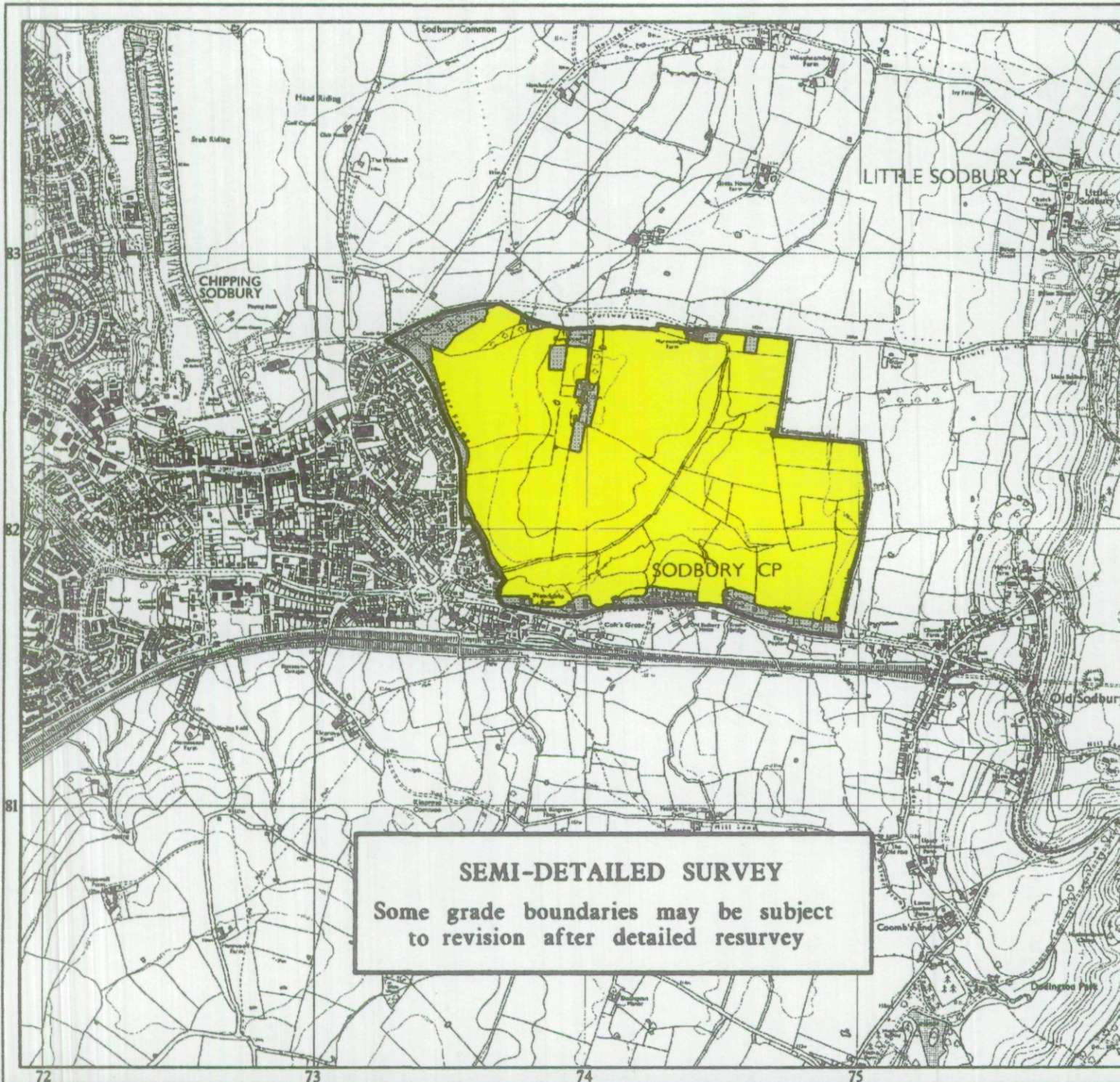





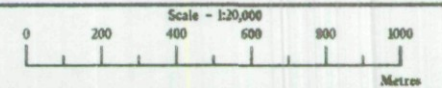
# Agricultural Land Classification

## Chipping Sodbury



### Legend

	Quality	Area (ha)
Grade 1	Excellent	0.0
Grade 2	Very Good	0.0
Grade 3a	Good	0.0
Grade 3b	Moderate	0.0
Grade 4	Poor	129.5
Grade 5	Very Poor	0.0
	Agricultural land not surveyed	0.0
	Other land	14.9
	Boundary of survey area	
<b>Total agricultural land area</b>		<b>129.5</b>
<b>Total survey area</b>		<b>144.4</b>
* Not present within survey area		



**SEMI-DETAILED SURVEY**  
 Some grade boundaries may be subject to revision after detailed resurvey

Further details contained in MAFF (1988) Agricultural Land Classification of England and Wales - Revised guidelines and criteria for grading the quality of agricultural land. MAFF (publications), London SE99 7TP. The information is accurate at base map scale but any enlargement would be misleading. Reproduction in whole or in part by any means is prohibited without the prior permission of MAFF.






Surveyed and drawn by the Resource Planning Team, ADAS Statutory Unit, Taunton. Based on the 1989 Ordnance Survey 1:10,000 map with the permission of the Controller of Her Majesty's Stationery Office. Unauthorised reproduction infringes Crown copyright and may lead to prosecution or civil proceedings. MAFF Licence No: GD272361 Source map(s): ST78SW, ST78SE Reference no: 05/97 © Crown Copyright Reserved 1997




# Agricultural Land Classification Chipping Sodbury

## Sample Point Map

### Legend

-  Location of soil pit
-  Location of auger sample point
-  Boundary of survey area
-  Agricultural land not surveyed
-  Other land



Further details contained in MAFF (1988) Agricultural Land Classification of England and Wales - Revised guidelines and criteria for grading the quality of agricultural land. Maff (publications), London SE99 7TP. The information is accurate at base map scale but any enlargement would be misleading.

Reproduction in whole or in part by any means is prohibited without the prior permission of MAFF.

Surveyed and drawn by the Resource Planning Team, ADAS Statutory Unit, Taunton.  
Based on the 1989 Ordnance Survey 1:10000 map with the permission of the Controller of Her Majesty's Stationery Office. Unauthorised reproduction infringes Crown copyright and may lead to prosecution or

Source maps: ST78SW, ST78SE

Reference no: 05/97

© Crown Copyright Reserved 1997

