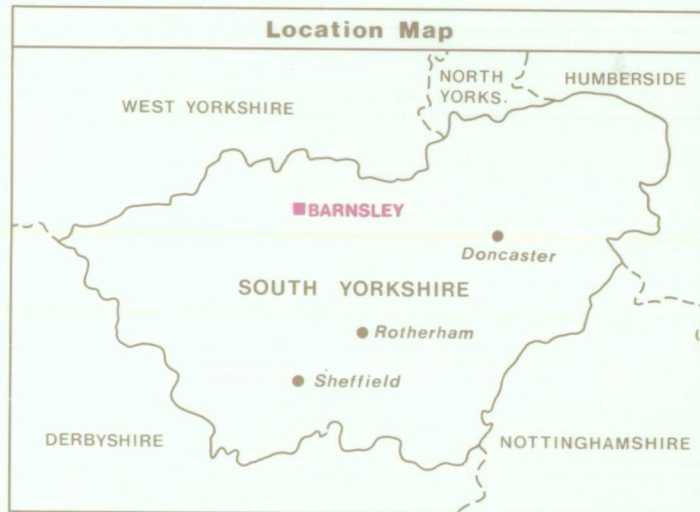
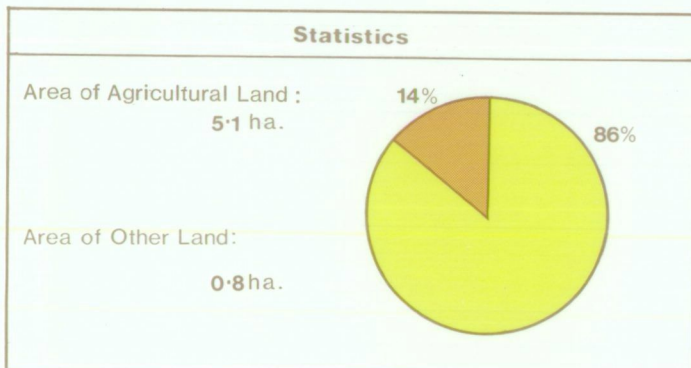


BARNSELEY M1 CORRIDOR SITE 5 : ELMHIRST LANE Proposed Employment Site


Agricultural Land Classification

Agricultural Land			
Agricultural Grades		Agricultural Land Quality	Area within the site (ha.)
Grade 1		Excellent	Nil
Grade 2		Very Good	Nil
Grade 3	 Sub-Grade 3a	Good	Nil
	 Sub-Grade 3b	Moderate	Nil
Grade 4		Poor	5.1
Grade 5		Very Poor	Nil

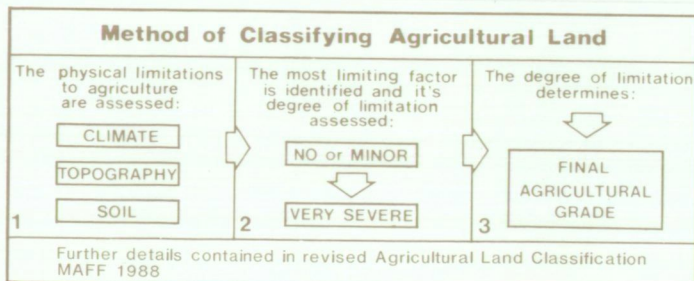
Land in Other Categories		
		Area within the site (ha.)
Urban <i>Including housing industry, commerce, derelict land, sports facilities, transport.</i>		Nil
Non-agricultural <i>Including golf courses, parks, sports fields, allotments, airfields.</i>		0.8
Woodland <i>Farm woodland</i>		Nil
<i>Commercial woodland</i>		Nil
Agricultural buildings <i>Including glasshouses</i>		Nil
Open water		Nil
Land not surveyed		Nil



SCALE - 1:5,000



Ministry of Agriculture,
Fisheries and Food.



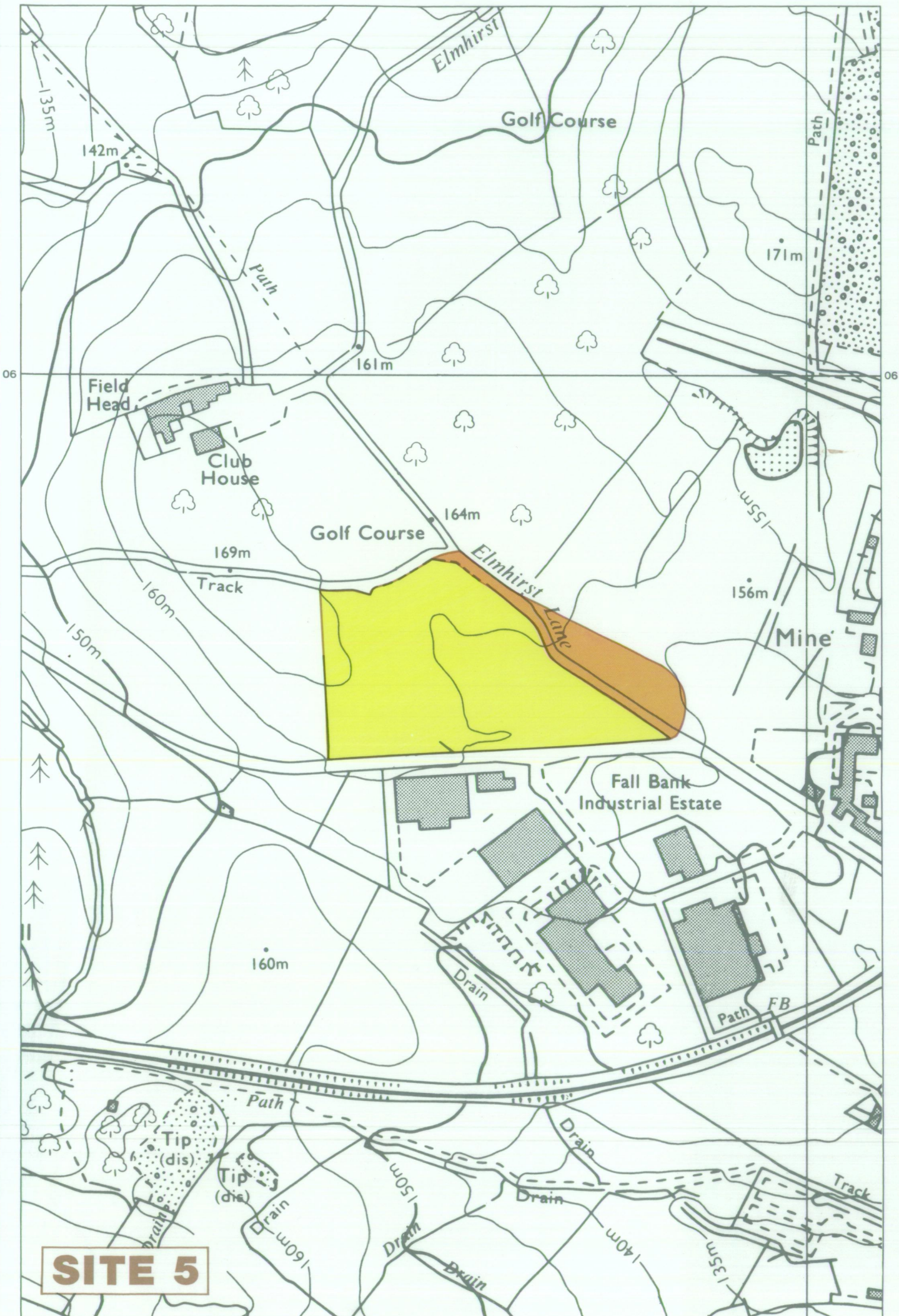
Information compiled by Resource Planning Group, Farm and Countryside Service, Leeds R.O.
Map produced by Resource Planning Cartographic Unit.
Project Number 97/89
Ordnance Survey maps reproduced with the permission of the Controller, H.M.S.O.

SOURCE MAPS

1:10,000

SE 30 NW

© Crown Copyright Reserved 1990



SITE 5



BARNSELY M1. 97/89
Site 5 Dodworth Local Plan
SE 30 NW 1:5,000
1 per ha.

Golf Course

Mine

Fall Bank Industrial Estate

Silkstone Fall

A628

A628

STATION ROAD

BASTON

CRESCENT

WELLS

WELLS

MITCHELSON A

RAVENS

RAVENS

RAVENS

RAVENS

RAVENS

RAVENS

WELLS

WELLS

WELLS

WELLS

WELLS

WELLS

WELLS

WELLS

WELLS

WELLS

WELLS

WELLS

WELLS

WELLS

WELLS

WELLS

WELLS

WELLS

WELLS

WELLS

WELLS

WELLS

WELLS

WELLS

WELLS

WELLS

WELLS

WELLS

WELLS

WELLS

WELLS

WELLS

WELLS

WELLS

WELLS

WELLS

WELLS

WELLS

WELLS

WELLS

WELLS

WELLS

WELLS

WELLS

WELLS

WELLS

WELLS

WELLS

WELLS

WELLS

WELLS

WELLS

WELLS

WELLS

WELLS

WELLS

WELLS

WELLS

WELLS

WELLS

WELLS

WELLS

WELLS

WELLS

WELLS

WELLS

WELLS

WELLS

WELLS

WELLS

WELLS

WELLS

WELLS

WELLS

WELLS